

# Victorian Bus Zones and Maps

From 1 January 2025



# PART 1 – Metropolitan Bus Services

## Zones for Melbourne Metropolitan bus routes

Maps showing the bus routes specified below are available for inspection at PTV Hubs, or on the PTV website [ptv.vic.gov.au](http://ptv.vic.gov.au) (or a website maintained by the Department of Transport).

To find the locations of zone boundaries refer to the relevant map or the list below.

### The following bus routes are entirely within Zone 1:

202, 223, 234, 235, 236, 237, 246, 251, 401, 402, 403, 404, 406, 407, 409, 431, 432, 467, 468, 472, 503, 504, 505, 506, 508, 509, 510, 512, 526, 604, 605, 606, 609.

### The following bus routes are entirely within Zone 2:

150, 151, 152, 153, 160, 161, 166, 167, 170, 180, 181, 182, 190, 191, 192, 201, 270, 271, 273, 279, 280, 281, 282, 293, 295, 343, 356, 357, 358, 364, 370, 381, 383, 384, 385, 386, 387, 388, 389, 390, 418, 419, 421, 423, 424, 425, 439, 441, 443, 453, 455, 457, 458, 459, 460, 461, 462, 463, 475, 481, 484, 485, 486, 487, 488, 489, 494, 495, 497, 501, 511, 518, 525, 528, 529, 532, 533, 537, 538, 540, 541, 543, 544, 554, 557, 558, 585, 559, 564, 569, 570, 577, 578, 579, 580, 582, 663, 664, 668, 669, 670, 671, 672, 673, 675, 677, 679, 680, 681, 682, 685, 686, 687, 688, 689, 690, 691, 694, 695, 695 F, 696, 697, 699, 705, 706, 708, 709, 732, 735, 736, 737, 738, 740, 745, 745 A–D, 753, 754, 755, 757, 758, 760, 765, 768, 770, 771, 772, 773, 774, 775, 776, 777, 778, 779, 780, 782, 783, 789, 790, 791, 792, 795, 796, 798, 799, 813, 814, 816, 823, 824, 825, 828, 831, 832, 833, 834, 835, 836, 837, 838, 839, 840, 841, 842, 843, 844, 845, 846, 847, 848, 849, 850, 857, 858, 861, 863, 885, 888, 889, 890, 891, 892, 893, 894, 895, 897, 898, 899, 901, 925, 926, 927, 928, 929, FlexiRide Rowville, Lilydale, Croydon, Mooroolbark and Melton South.

### The following bus routes are entirely within the overlap between Zones 1 and 2:

301, 490, 550, 551, 553, 601, 700.

### The following bus routes are within Zone 1 and include the Zone 1/2 overlap on the portions of the route indicated:

Route	
216	Overlaps with Zone 2 for all stops along the route west of and including Duke Street (Sunshine).
220	Overlaps with Zone 2 for all stops along the route west of and including Duke Street (Sunshine).
250	Overlaps with Zone 2 for all stops along the route north-east of and including Bell Street (Heidelberg West).
350	Overlaps with Zone 2 for all stops along the route north of and including Bell Street (Heidelberg West).
410	Overlaps with Zone 2 for all stops along the route west of Caroline Chisholm College and south of Duke Street/Hampshire Road intersection (Braybrook).
411	Overlaps with Zone 2 for all stops along the route west of and including Pier Street (Altona).
412	Overlaps with Zone 2 for all stops along the route west of and including Pier Street (Altona).
414	Overlaps with Zone 2 for all stops along the route west of and including Grieve Parade (Brooklyn).
415	Overlaps with Zone 2 for all stops along the route west of and including Pier Street (Altona).
465	Overlaps with Zone 2 for all stops along the route west of Knighton Avenue (Airport West).

Route	
471	Overlaps with Zone 2 for all stops along the route west of and including Duosa Road (Altona North).
527	Overlaps with Zone 2 for all stops along the route north of and including Gaffney Street (Pascoe Vale).
534	Overlaps with Zone 2 for all stops along the route west of Sydney Road (Coburg).
546	Overlaps with Zone 2 for all stops along the route north of Banksia Street (Heidelberg).
548	Overlaps with Zone 2 for all stops along the route north of Bell Street (Heidelberg Heights).
549	Overlaps with Zone 2 for all stops along the route north of Bell Street (Heidelberg West).
567	Overlaps with Zone 2 for all stops along the route north of and including Murray Road (Preston).
625	Overlaps with Zone 2 for all stops along the route east of and including Poath Road (Hughesdale).
626	Overlaps with Zone 2 for all stops along the route south of and including North Road (Ormond).
630	Overlaps with Zone 2 for all stops along the route east of and including Ormond Railway Station.

**The following bus routes are within Zone 2 and include the Zone 1/2 overlap on the portion of the route indicated:**

285	Overlaps with Zone 1 for all stops along the route north, west and south of Doncaster Road/ Walnut Road intersection (Balwyn North).
400	Overlaps with Zone 1 for all stops along the route south of Westgate Drive (Laverton North) and east of Sydney Street (Sunshine) intersection.
420	Overlaps with Zone 1 for all stops along the route east of Anderson Road and Glengala Road (Sunshine) intersection.
422	Overlaps with Zone 1 for all stops along the route east of Sydney Road (Sunshine).
427	Overlaps with Zone 1 for all stops along the route east of the Forrest and Sydney streets (Sunshine) intersection.
428	Overlaps with Zone 1 for all stops along the route east of the Wright Street and Fairburn Road (Sunshine) intersection.
456	Overlaps with Zone 1 for all stops along the route east of Sydney Street and Ballarat Road intersection (Sunshine).
478	Overlaps with Zone 1 for all stops along the route south of Westfield Drive (Airport West).
479	Overlaps with Zone 1 for all stops along the route south of Westfield Drive (Airport West).
482	Overlaps with Zone 1 for all stops along the route south of Westfield Drive (Airport West).
517	Overlaps with Zone 1 for all stops along the route west of Lower Plenty Road/ Waioira Road (Heidelberg Heights).
531	Overlaps with Zone 2 for all stops along the route south of Fawkner Railway Station.
536	Overlaps with Zone 1 for all stops along the route west of Widford and Melbourne Street intersection (Glenroy).

Route	
542	Overlaps with Zone 1 for all stops along the route south of and including Clovelly Avenue (Glenroy).
555	Overlaps with Zone 1 for all stops along the route south of and including The Broadway (Reservoir).
556	Overlaps with Zone 1 for all stops along the route south of Carrol Street (Reservoir).
566	Overlaps with Zone 1 for all stops along the route south of O'Connell Street (Kingsbury).
701	Overlaps with Zone 1 for all stops along the route north of and including North Road (Hughesdale) and all stops north of and including Jasper Road/Centre Road intersection (Bentleigh).
703	Overlaps with Zone 1 for all stops along the route west of Monash Medical Centre (Moorabbin).
704	Overlaps with Zone 1 for all stops along the route North of North Road (Huntingdale).
733	Overlaps with Zone 1 for all stops along the route north of North Road (Oakleigh).
734	Overlaps with Zone 1 for all stops along the route west of Warrigal Road (Ashwood).
742	Overlaps with Zone 1 for all stops along the route west of Garnett Street/Huntingdale Road intersection (Huntingdale).
766	Overlaps with Zone 1 for all stops along the route west of Mont Albert Railway Station.
767	Overlaps with Zone 1 for all stops along the route between Warrigal Road/Waverley Road intersection (Chadstone) and North Road/Poath Road intersection (Hughesdale).
800	Overlaps with Zone 1 for all stops along the route west of and including Monash University (Clayton).
802	Overlaps with Zone 1 for all stops along the route west of and including Monash University (Clayton).
804	Overlaps with Zone 1 for all stops along the route west of and including Monash University (Clayton).
811	Overlaps with Zone 1 for all stops along the route north of Dendy Street (Brighton).
812	Overlaps with Zone 1 for all stops along the route north of Dendy Street (Brighton).
862	Overlaps with Zone 1 for all stops along the route west of and including Monash University (Clayton).
902	Overlaps with Zone 1 for all stops along the route south of Airport West Shopping Centre (Airport West).

**Parts of the following bus routes are within Zone 1 and parts are within Zone 2 as indicated. Note that most of the following routes include zone overlaps with Zones 1 and 2:**

Route	
200	Zone 1 applies for all stops along the route west of Kampman Street (Bulleen). Zone 2 applies for all stops along the route east of Kilby and Bulleen Road intersection (Balwyn North).
207	Zone 1 applies for all stops along the route west of Balwyn and Doncaster intersection (Bulleen). Zone 2 applies for all stops along the route east of and including Bulleen and Doncaster Road intersection (Balwyn North).

Route	
215	<p>Zone 1 applies for all stops along the route east of and including Sydney Street (Albion).</p> <p>Zone 2 applies for all stops along the route west of and including Duke Street (Sunshine)</p>
302	<p>Zone 1 applies for all stops along the route west of and including Balwyn Road (Balwyn).</p> <p>Zone 2 applies for all stops along the route east of Belford Road (Kew East).</p>
303	<p>Zone 1 applies for all stops along the route west of and including Bulleen Road (Bulleen).</p> <p>Zone 2 applies for all stops along the route east of Hoddle and Truro streets intersection (Abbotsford).</p>
304	<p>Zone 1 applies for all stops along the route west of Balwyn Road (Balwyn North).</p> <p>Zone 2 applies for all stops along the route east of Belford Road (Kew East).</p>
305	<p>Zone 1 applies for all stops along the route west of and including Bulleen Road (Bulleen).</p> <p>Zone 2 applies for all stops along the route east of Hoddle and Truro streets intersection (Abbotsford).</p>
309	<p>Zone 1 applies for all stops along the route west of and including Bulleen Road (Bulleen).</p> <p>Zone 2 applies for all stops along the route east of Hoddle and Truro streets intersection (Abbotsford).</p>
318	<p>Zone 1 applies for all stops along the route west of and including Bulleen Road (Bulleen).</p> <p>Zone 2 applies for all stops along the route east of Hoddle and Truro streets intersection (Abbotsford).</p>
408	<p>Zone 1 applies for all stops along the route east of Furlong and St Albans Road intersection (St Albans).</p> <p>Zone 2 applies for all stops along the route south and north of Caroline Chisholm College (Braybrook).</p>
469	<p>Zone 1 applies for all stops along the route east of Louis Street (Airport West).</p> <p>Zone 2 applies for all stops along the route west of The Avenue (Niddrie).</p>
476	<p>Zone 1 applies for all stops along the route east of Keilor Park Drive (Keilor Park).</p> <p>Zone 2 applies for all stops along the route west of Matthews Avenue (Niddrie).</p>
477	<p>Zone 1 applies for all stops along the route south of and including Dromana Avenue (Tullamarine).</p> <p>Zone 2 applies for all stops along the route north of and including Keilor Road/ Matthews Avenue (Niddrie).</p>
483	<p>Zone 1 applies for all stops along the route east of Keilor Park Drive (Keilor Park).</p> <p>Zone 2 applies for all stops along the route west of Matthews Avenue/Grange Road intersection (Niddrie).</p>
513	<p>Zone 1 applies for all stops along the route west of Cape Street/Burgundy Street intersection (Heidelberg).</p> <p>Zone 2 applies for all stops along the route east of and including Oriel Road (Heidelberg West).</p>

Route	
530	<p>Zone 1 applies for all stops along the route south of and including Lorne Street/Sydney Road (Fawkner).</p> <p>Zone 2 applies for all stops along the route north of Bakers Street (Coburg North).</p>
552	<p>Zone 1 applies for all stops along the route south of Fordham Road (Reservoir).</p> <p>Zone 2 applies for all stops along the route north of Dundas Street (Thornbury).</p>
561	<p>Zone 1 applies for all stops along the route west of Waiora Road (Macleod West).</p> <p>Zone 2 applies for all stops north of Gaffney/Sussex Street intersection (Pascoe Vale) and east of Newlands Street (Reservoir).</p>
600	<p>Zone 1 applies for all stops along the route north of and including South Road (Brighton).</p> <p>Zone 2 applies for all stops along the route south of and including Bay Street (Brighton).</p>
612	<p>Zone 1 applies for all stops along the route south of Whitehorse Road (Surrey Hills).</p> <p>Zone 2 applies for all stops along the route north of Camberwell Road/Bowen Street intersection (Camberwell).</p>
623	<p>Zone 1 applies for all stops along the route west of and including Warrigal Road (Chadstone).</p> <p>Zone 2 applies for all stops along the route east of and including Chadstone Shopping Centre (Malvern East).</p>
624	<p>Zone 1 applies for all stops along the route north and west of Chadstone Shopping Centre (Chadstone) and west of Atherton and Atkinson Road (Oakleigh) intersection.</p> <p>Zone 2 applies for all stops along the route east and south of Chadstone Shopping Centre (Chadstone).</p>
822	<p>Zone 1 applies for all stops along the route north of South Road (Bentleigh East).</p> <p>Zone 2 applies for all stops along the route south of North Road (Murrumbeena).</p>
900	<p>Zone 1 applies for all stops along the route west of and including Monash University Bus interchange (Clayton North).</p> <p>Zone 2 applies for all stops along the route east of Warrigal Road (Hughesdale) and includes Chadstone Shopping Centre.</p>
903	<p>Overlaps with Zone 2 for all stops south of Civic Centre (Altona).</p> <p>Zone 1 applies for all stops along the route east and north from Mount Street (Altona).</p> <p>Overlaps with Zone 2 for all stops along the route west and north from 457a Somerville Road (Brooklyn).</p> <p>Zone 1 applies for all stops along the route east of Keilor Park Drive (Keilor East).</p> <p>Overlaps with Zone 2 for all stops along the route east of Northland Shopping Centre (Preston).</p> <p>Zone 2 applies for all stops along the route east and south of Bridge Street (Bulleen).</p> <p>Overlaps with Zone 1 for all stops along the route west and south of Ferndale Street (Surrey Hills).</p> <p>Zone 2 applies for all stops along the route south of Picadilly Street (Oakleigh South).</p>
905	<p>Zone 1 applies for all stops along the route west of and including Bulleen Road (Bulleen).</p> <p>Zone 2 applies for all stops along the route north and east of Hoddle and Truro streets intersection (Abbotsford).</p>

Route	
906	<p>Zone 1 applies for all stops along the route west of and including Bulleen Road (Bulleen).</p> <p>Zone 2 applies for all stops along the route north and east of Hoddle and Truro streets intersection (Abbotsford).</p>
907	<p>Zone 1 applies for all stops along the route west of and including Bulleen Road (Bulleen).</p> <p>Zone 2 applies for all stops along the route north and east of Hoddle and Truro streets intersection (Abbotsford).</p>
908	<p>Zone 1 applies for all stops along the route west of and including Bulleen Road (Bulleen).</p> <p>Zone 2 applies for all stops along the route north and east of Hoddle and Truro streets intersection (Abbotsford).</p>

## Zones for Metropolitan bus routes extending outside the Melbourne metropolitan area

The routes listed below operate beyond/outside of Zones 1 and 2. Most of these routes include zone overlaps.

Route	
683	Overlaps with Zone 3 for all stops along the route east of Wickhams Road (Launching Place).
781	Overlaps with Zone 3 for all stops along the route south of Main Street (Mornington).
782	Zone 3 applies for all stops along the route south of Stanleys Road intersection (Flinders).
784	Overlaps with Zone 3 for all stops along the route south and east of Main Street (Mornington).
785	Overlaps with Zone 3 for all stops along the route south and east of Main Street (Mornington).

Part of the following bus route is within Zone 3 and part is within Zone 4 as indicated:

Route	
787	<p>Zone 3 applies for all stops along the route east of Brendel Street (Rosebud West).</p> <p>Zone 4 applies for all stops along the route south of Flinders and Leichardt streets intersection (McCrae).</p>

The following bus route is entirely in the overlap between Zones 3 and 4: 886

The following bus route is entirely within Zone 4: 786

## Zones for other bus routes

Route	
684	<p>Zone 1 applies for all stops along the route west of Bulleen Road (Bulleen).</p> <p>Zone 2 applies for all stops along the route west of Goondah Lane (Healesville) and east of Truro Street (Abbotsford).</p> <p>For zones of all stops along the route east of Maroondah Highway/Goondah Lane (Healesville), see the Eildon to Melbourne map in section 2J.</p>
788	<p>Zone 2 applies north of Bruce Road (Mount Martha).</p> <p>Zone 3 applies south of Main Street (Mornington) and east of Brendel Street (Rosebud West).</p> <p>Zone 4 applies west of Lonsdale Street (McCrae).</p>
887	<p>Zone 2 applies for all stops along the route north of Ellerina and Bruce Road intersection (Mount Martha).</p> <p>Zone 3 applies for all stops along the route west of Main Street (Mornington).</p>

## Zones for Night Bus network routes

The Night Network includes 21 regular routes that operate a 24-hour service on Fridays and Saturdays. In addition, there are 13 routes that operate overnight on Friday and Saturday nights. These night only routes are listed below.

The Night Network provides public transport services throughout Friday and Saturday nights. To find the location of zone boundaries for Night Bus network routes, refer to the paragraphs and tables below.

In the following tables, a reference to all stops along a route to a particular bus stop means all stops along the route to that bus stop from the starting point of that route. A reference to all stops along a route from a particular bus stop means all stops along that route from that bus stop to the end of the route.

Unless specified, the starting point for all bus routes is the Melbourne CBD.

**The following bus route is entirely within Zone 1: 947**

**The following bus routes are entirely within Zone 2: 943, 953, 965, 967, 978, 979, 981, 982.**

**Parts of the following bus routes are within Zone 1 and parts are within Zone 2 as indicated.**

**Note that most of the following routes include zone overlaps with Zones 1 and 2.**

Route	
959	<p>Zone 1 applies for all stops along the route south of Carrick Drive (Tullamarine) to the end of the route.</p> <p>Zone 2 to applies all stops along the route north of Keilor Road/Matthews Avenue (Niddrie).</p>

**The following bus route is within Zone 1 and parts are within Zone 1/2 overlap as indicated.**

Route	
941	Overlaps with Zone 2 for all stops along the route north of the intersection of Western Ring Road and McIntyre Road (Sunshine North).
949	Overlaps with Zone 2 for all stops west of Ascot Street South (Altona Meadows).
951	Overlaps with Zone 2 for all stops north of O'hea Street (Pascoe Vale South) to the end of the route.



## PART 2: Regional Bus Services

### myki zones for the regional bus network

The following regional bus networks are included in the myki ticketing system and located in the myki zones listed below. Zone overlaps are present in some towns which are shown on the maps in this section.

For further information on other regional bus networks, call **1800 800 007** or go to **[ptv.vic.gov.au](http://ptv.vic.gov.au)**

Regional town	Zone(s)	Reference
Bacchus Marsh	2 and 3	Part 2A
Ballarat	8 and 9	Part 2B
Bendigo	12-14	Part 2C
Geelong/Bellarine	3 and 5	Part 2D
Kilmore	3 and 4	Part 2E
LaTrobe Valley	9-15	Part 2F
Seymour	6 and 7	Part 2G
Wallan	2	Part 2H
Warragul	6 and 7	Part 2I
Eildon	2-11	Part 2J

### Regional bus network myki zone maps

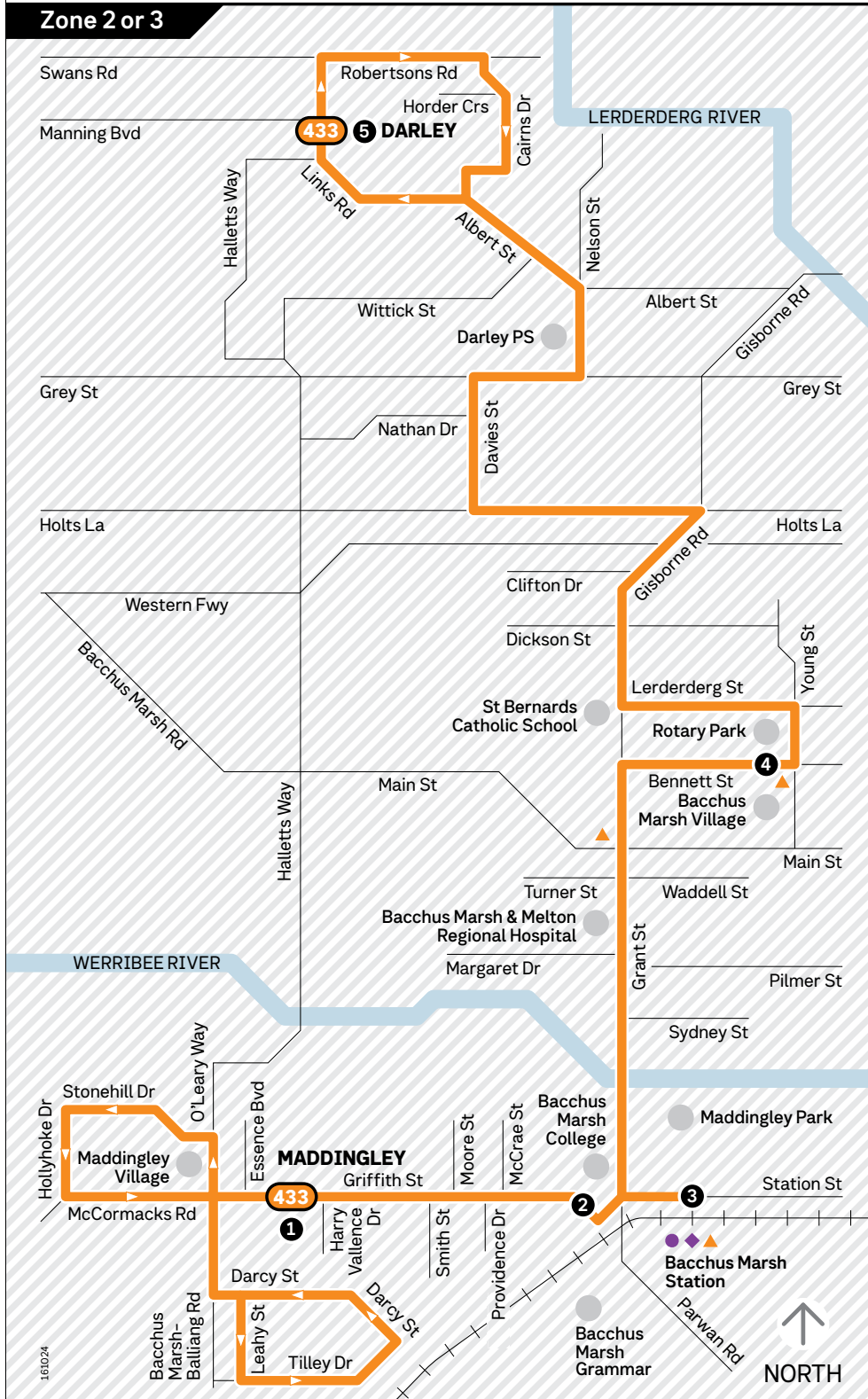
The following maps show regional bus routes on which myki is enabled and the zones that apply. These maps are correct at the time of publication. For the most up-to-date maps, visit **[ptv.vic.gov.au](http://ptv.vic.gov.au)**

## Part 2A

# Maddingley – Darley

Route 433 via Bacchus Marsh Station

Zone 2 or 3



**161024**

Ticketing zone

Single zone

Zone overlap

Regional train station

Regional coach stop

Connecting bus

Train line

Major stop

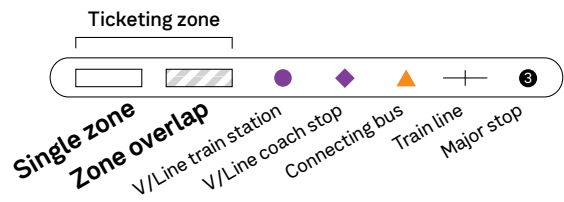
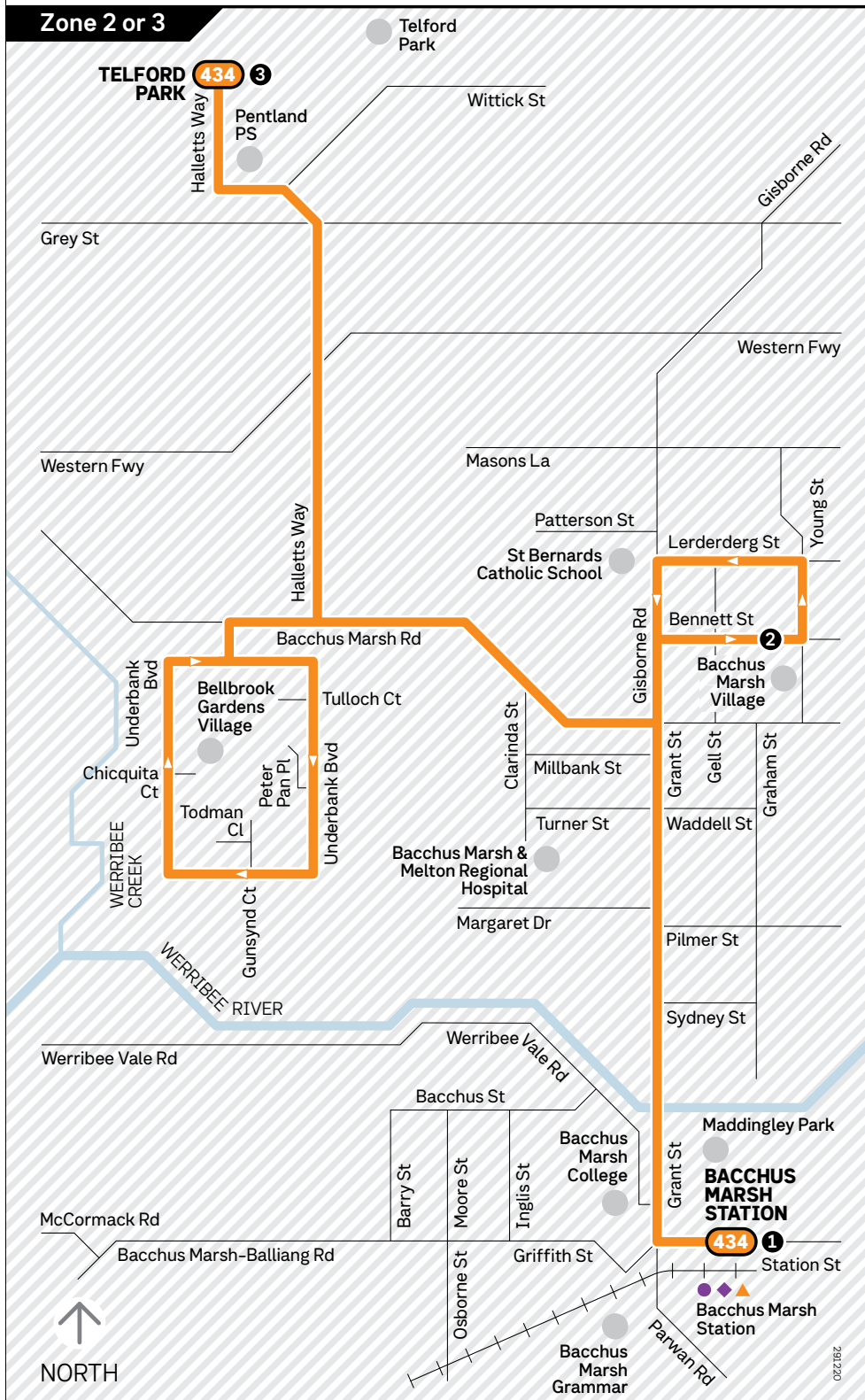
For more information visit [ptv.vic.gov.au](http://ptv.vic.gov.au) or call 1800 800 007

MAP NOT TO SCALE  
© Public Transport Victoria 2024

# Bacchus Marsh Station – Telford Park

Route 434 via Bacchus Marsh Village

Zone 2 or 3



For more information visit [ptv.vic.gov.au](http://ptv.vic.gov.au) or call 1800 800 007

MAP NOT TO SCALE  
© Public Transport Victoria 2024

## Part 2B

# Ballarat Station – Alfredton

Route 10 via Wendouree

Zone 8



**Ticketing zone**

**Single zone**

- V/Line train station
- V/Line coach stop
- Connecting bus
- Train line
- Terminus
- Major stop

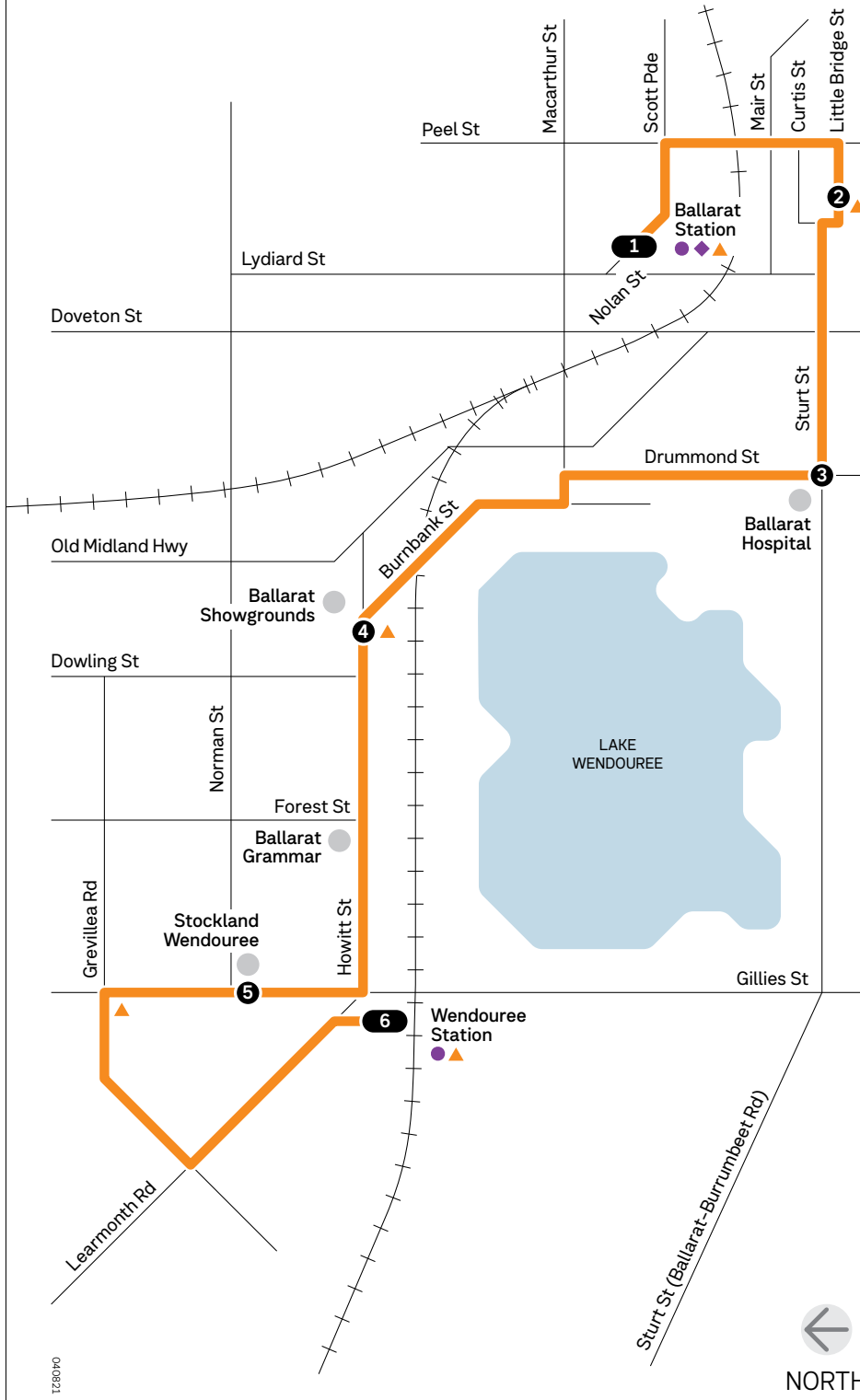
For more information visit [ptv.vic.gov.au](http://ptv.vic.gov.au) or call 1800 800 007

MAP NOT TO SCALE  
© Public Transport Victoria 2024

# Ballarat Station – Wendouree Station

Route 11 via Howitt St

Zone 8



**Ticketing zone**

**Single zone**

- V/Line train station
- V/Line coach stop
- Connecting bus
- Train line
- Terminus
- Major stop

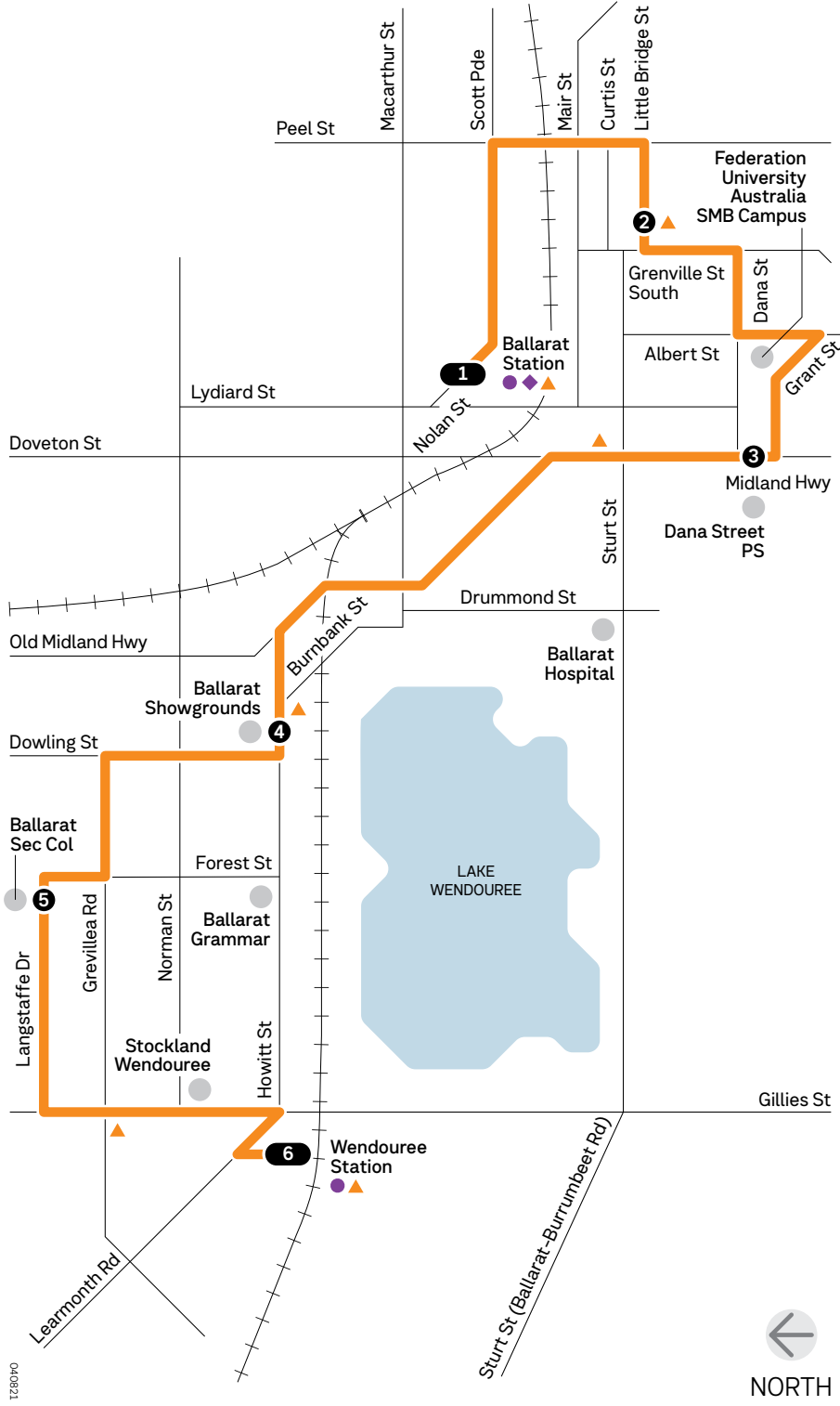
For more information visit [ptv.vic.gov.au](http://ptv.vic.gov.au) or call 1800 800 007

MAP NOT TO SCALE  
© Public Transport Victoria 2024

# Ballarat Station – Wendouree Station

Route 12 via Forest St

Zone 8



**Ticketing zone**

**Single zone**

- V/Line train station
- V/Line coach stop
- Connecting bus
- Train line
- Terminus
- Major stop

For more information visit [ptv.vic.gov.au](http://ptv.vic.gov.au) or call 1800 800 007

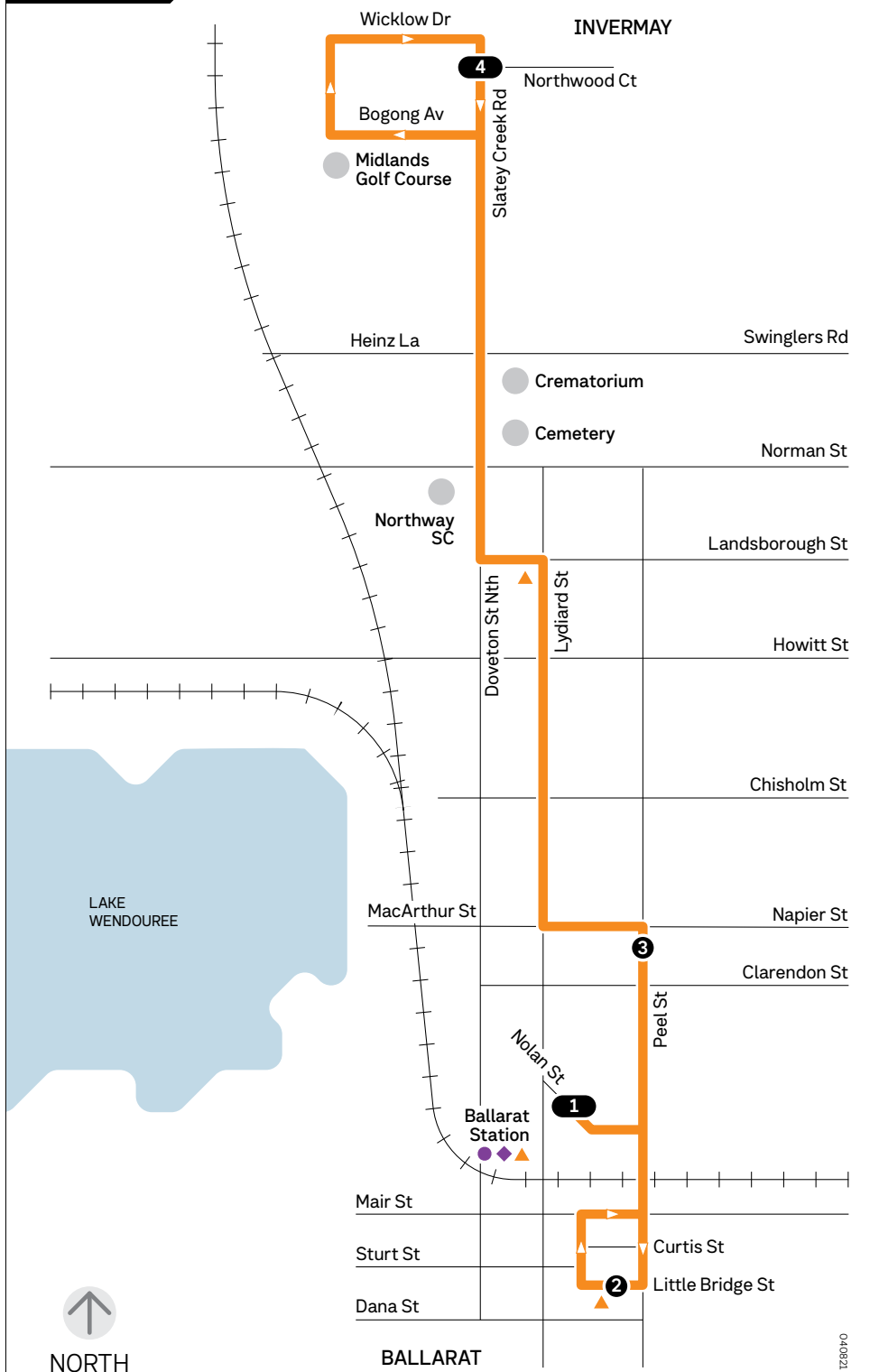
MAP NOT TO SCALE  
© Public Transport Victoria 2024



# Ballarat Station – Invermay Park

Route 13 via Doveton St

Zone 8



**Ticketing zone**

**Single zone**

- V/Line train station
- V/Line coach stop
- Connecting bus
- Train line
- Terminus
- Major stop

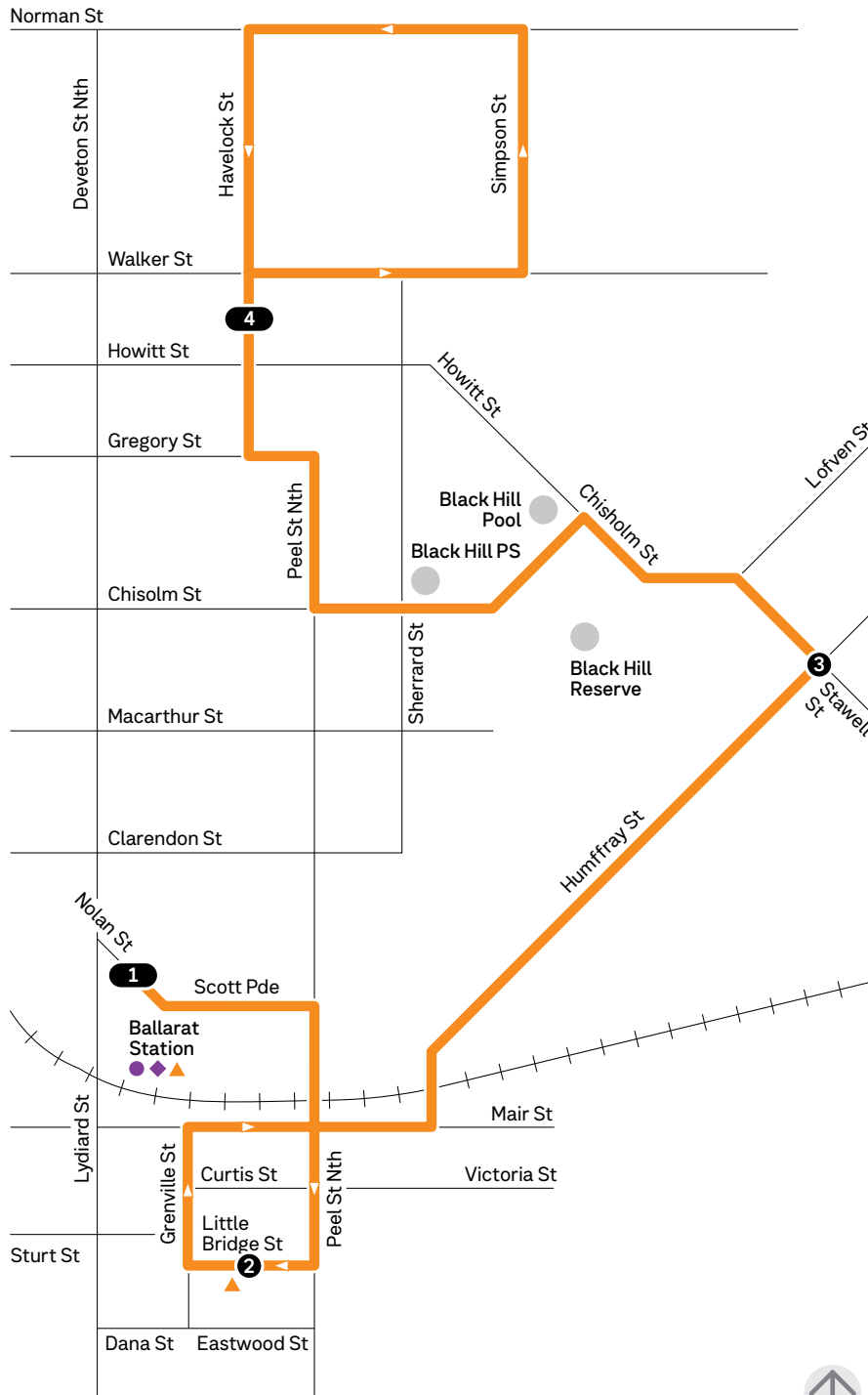
For more information visit [ptv.vic.gov.au](http://ptv.vic.gov.au) or call 1800 800 007

MAP NOT TO SCALE  
© Public Transport Victoria 2024

# Ballarat Station – Black Hill

**Route 14** via Humffray St

**Zone 8**



04/08/21



NORTH



**Single zone**  
 V/Line train station  
 V/Line coach stop  
 Connecting bus  
 Train line  
 Terminus  
 Major stop

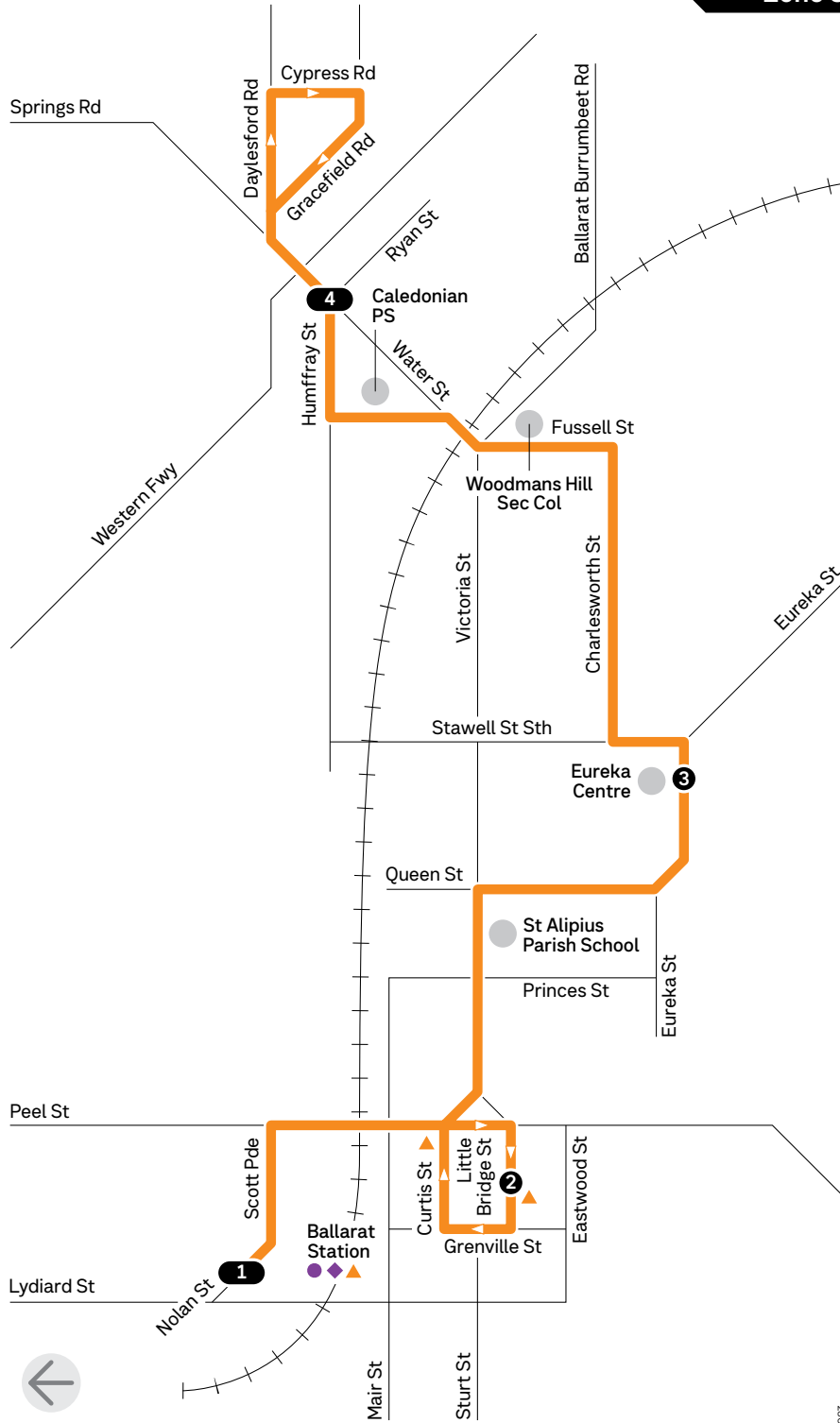
For more information visit [ptv.vic.gov.au](http://ptv.vic.gov.au) or call 1800 800 007

MAP NOT TO SCALE  
 © Public Transport Victoria 2024

# Ballarat Station – Brown Hill

Route 15 via Victoria St

Zone 8



**Ticketing zone**

Single zone

V/Line train station

V/Line coach stop

Connecting bus

Train line

Terminus

Major stop

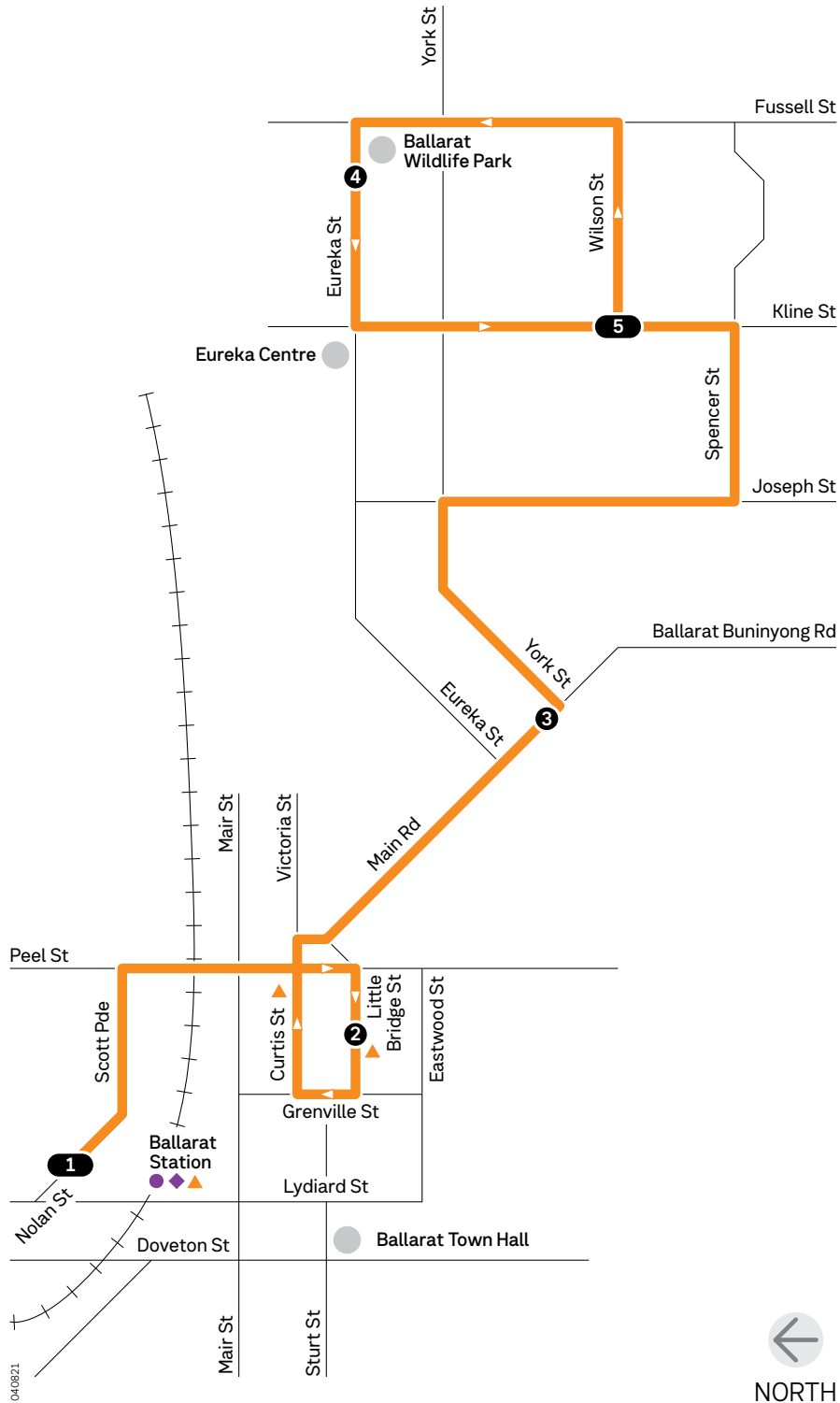
For more information visit [ptv.vic.gov.au](http://ptv.vic.gov.au) or call 1800 800 007

MAP NOT TO SCALE  
© Public Transport Victoria 2024

# Ballarat Station – Canadian

Route 20 via Joseph St > Eureka St

Zone 8



**Ticketing zone**

Single zone

V/Line train station

V/Line coach stop

Connecting bus

Train line

Terminus

Major stop

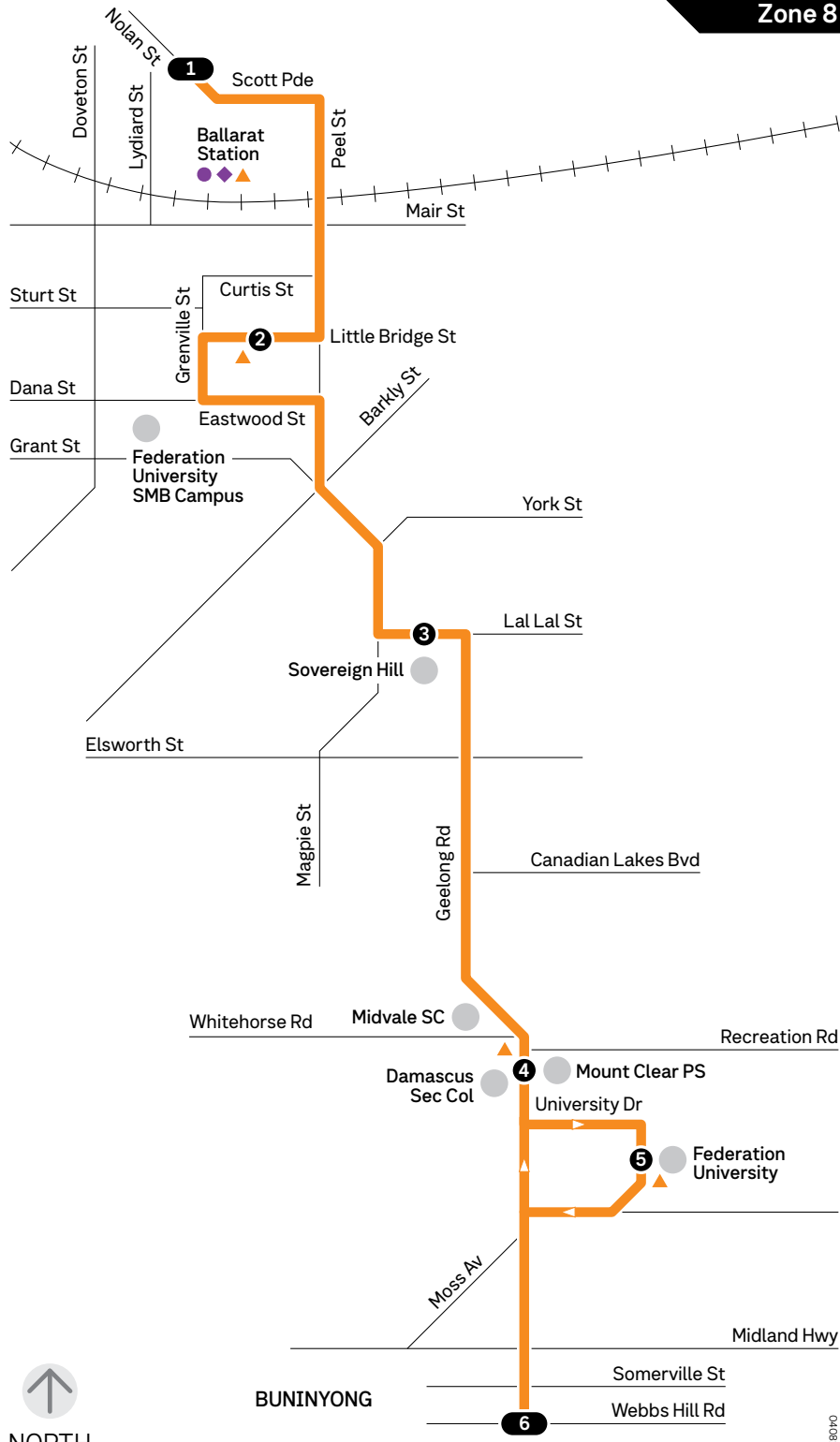
For more information visit [ptv.vic.gov.au](http://ptv.vic.gov.au) or call 1800 800 007

MAP NOT TO SCALE  
© Public Transport Victoria 2024

# Ballarat Station – Buninyong

Route 21 via Federation University

Zone 8



**Ticketing zone**

Single zone

V/Line train station

V/Line coach stop

Connecting bus

Train line

Terminus

Major stop

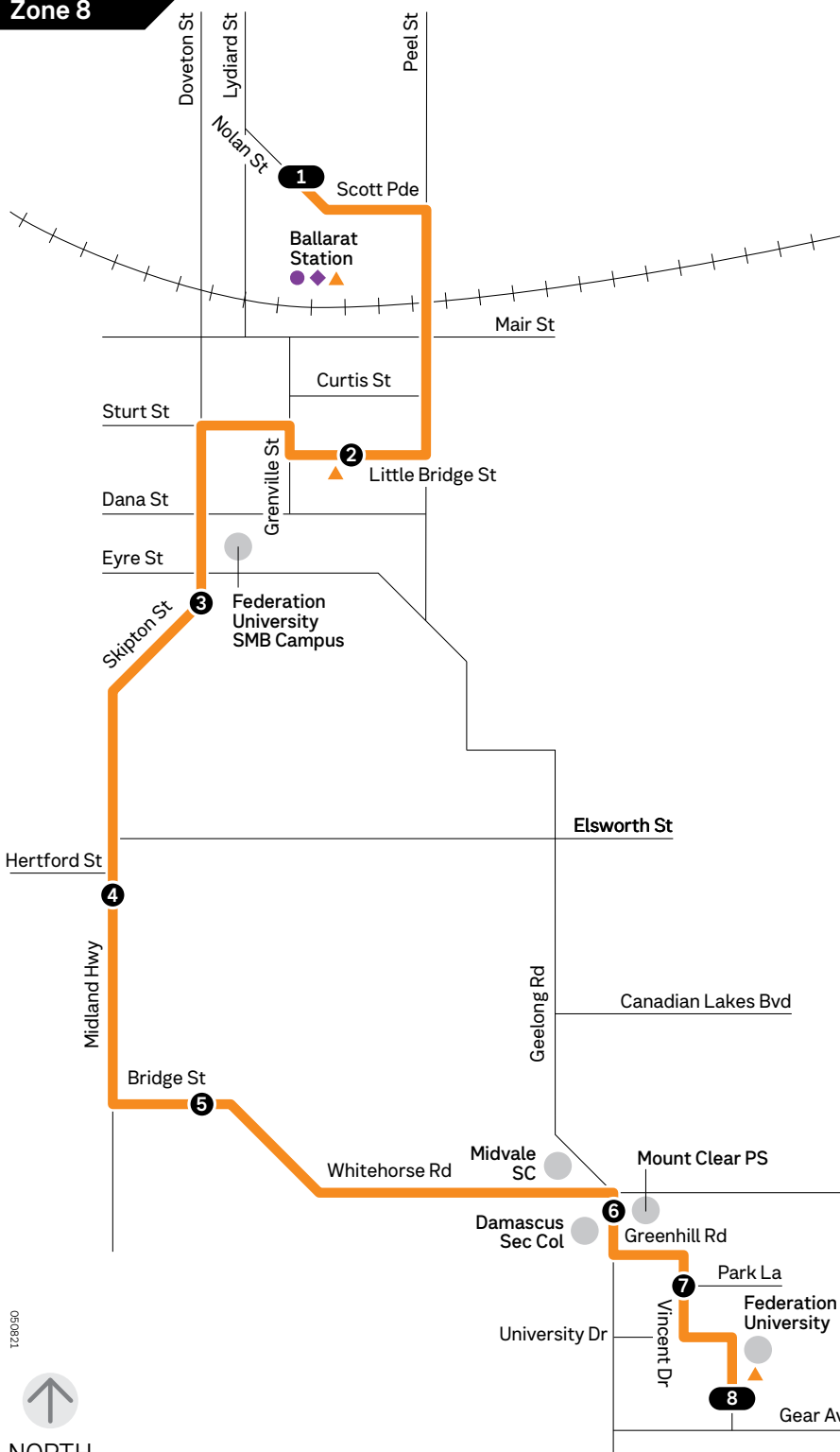
For more information visit [ptv.vic.gov.au](http://ptv.vic.gov.au) or call 1800 800 007

MAP NOT TO SCALE  
© Public Transport Victoria 2024

# Ballarat Station – Federation University

Route 22 via Sebastopol

Zone 8



**Ticketing zone**

Single zone

V/Line train station

V/Line coach stop

Connecting bus

Train line

Terminus

Major stop

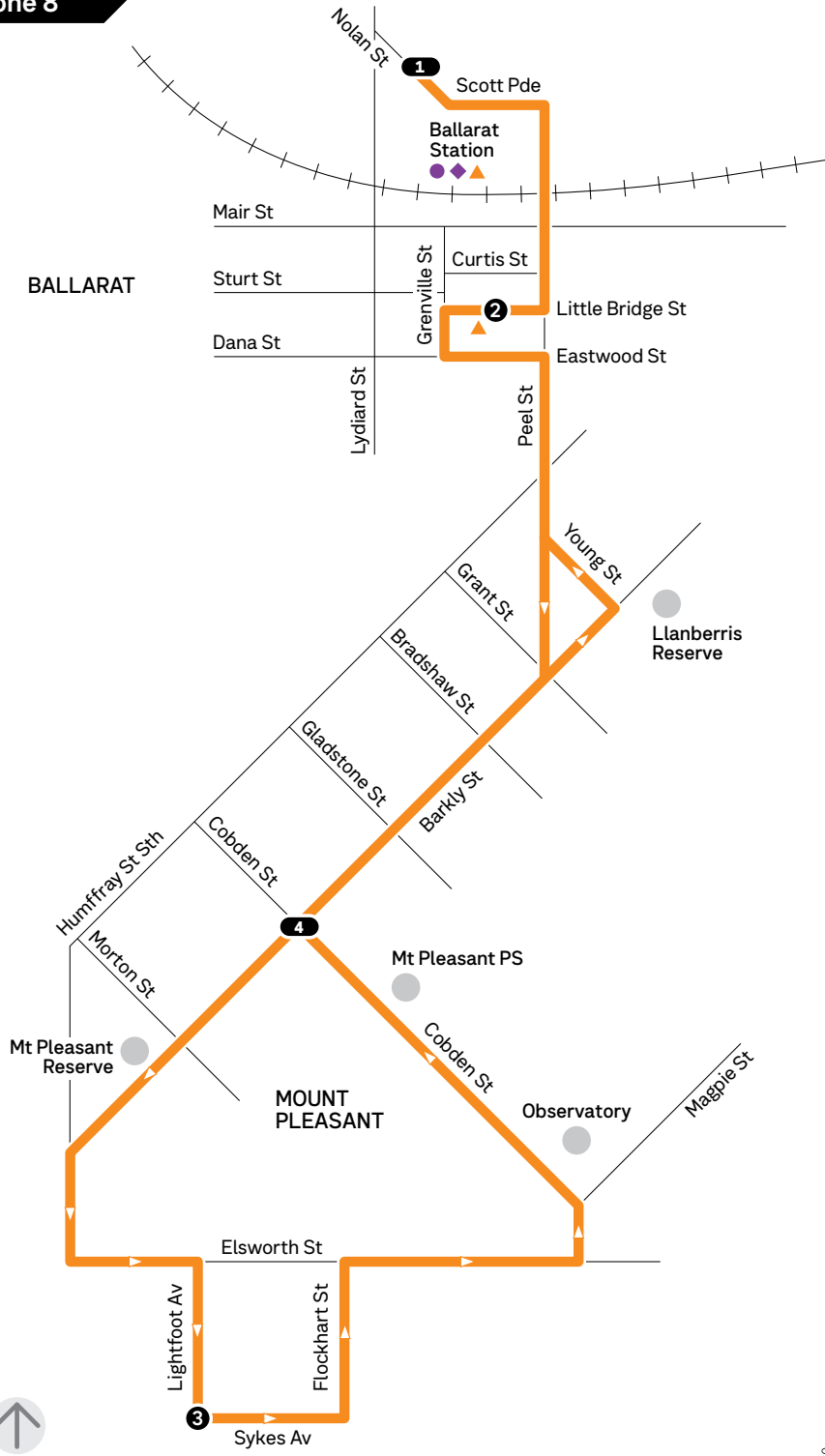
For more information visit [ptv.vic.gov.au](http://ptv.vic.gov.au) or call 1800 800 007

MAP NOT TO SCALE  
© Public Transport Victoria 2024

# Ballarat Station – Mount Pleasant

Route 23 via Barkly St

Zone 8



Ticketing zone

●
◆
▲
+
1
3

**Single zone**  
 V/Line train station  
 V/Line coach stop  
 Connecting bus  
 Train line  
 Terminus  
 Major stop

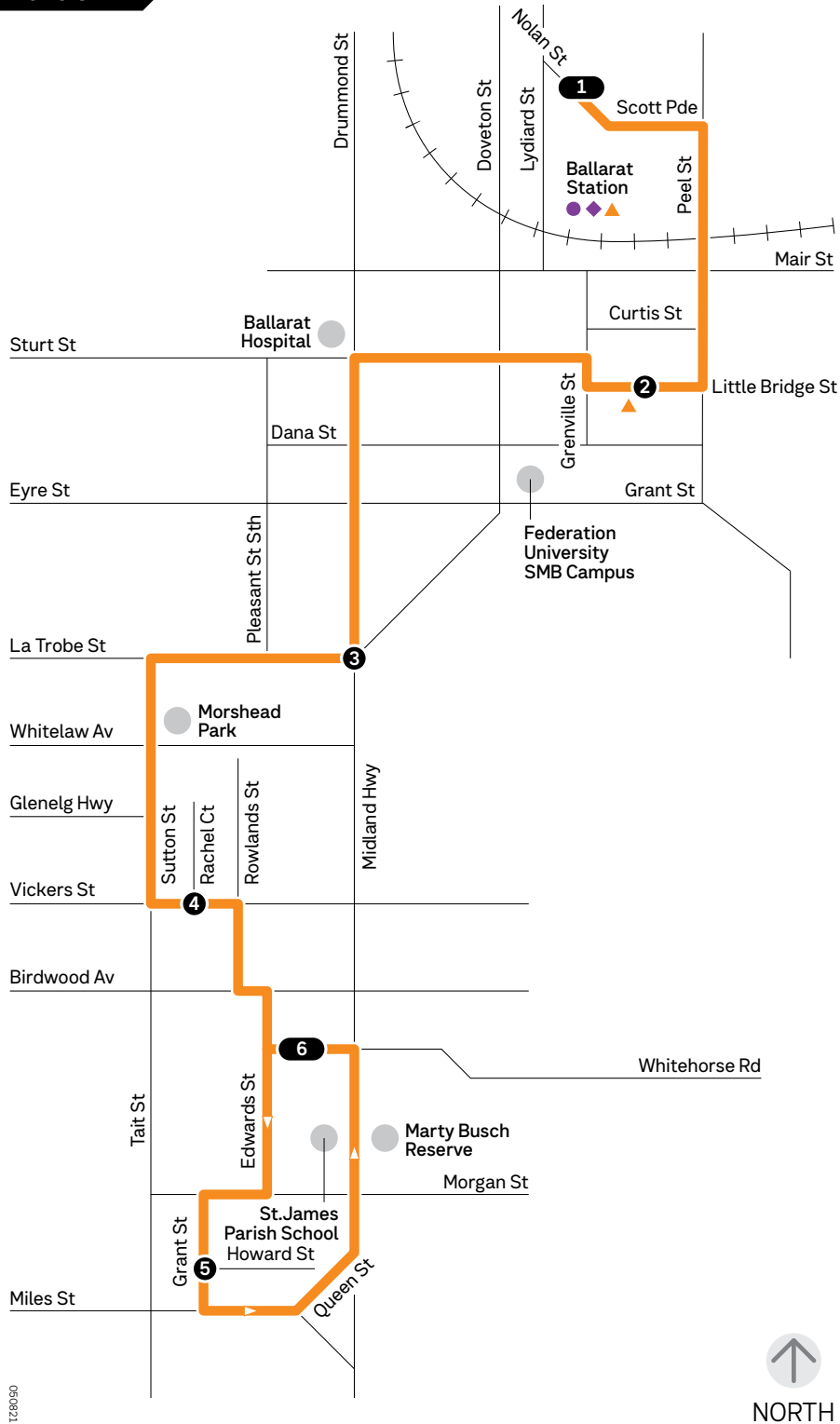
For more information visit [ptv.vic.gov.au](http://ptv.vic.gov.au) or call 1800 800 007

MAP NOT TO SCALE  
© Public Transport Victoria 2024

# Ballarat Station – Sebastopol

Route 24 via Sutton St

Zone 8



**Ticketing zone**

Single zone

V/Line train station

V/Line coach stop

Connecting bus

Train line

Terminus

Major stop

For more information visit [ptv.vic.gov.au](http://ptv.vic.gov.au) or call 1800 800 007

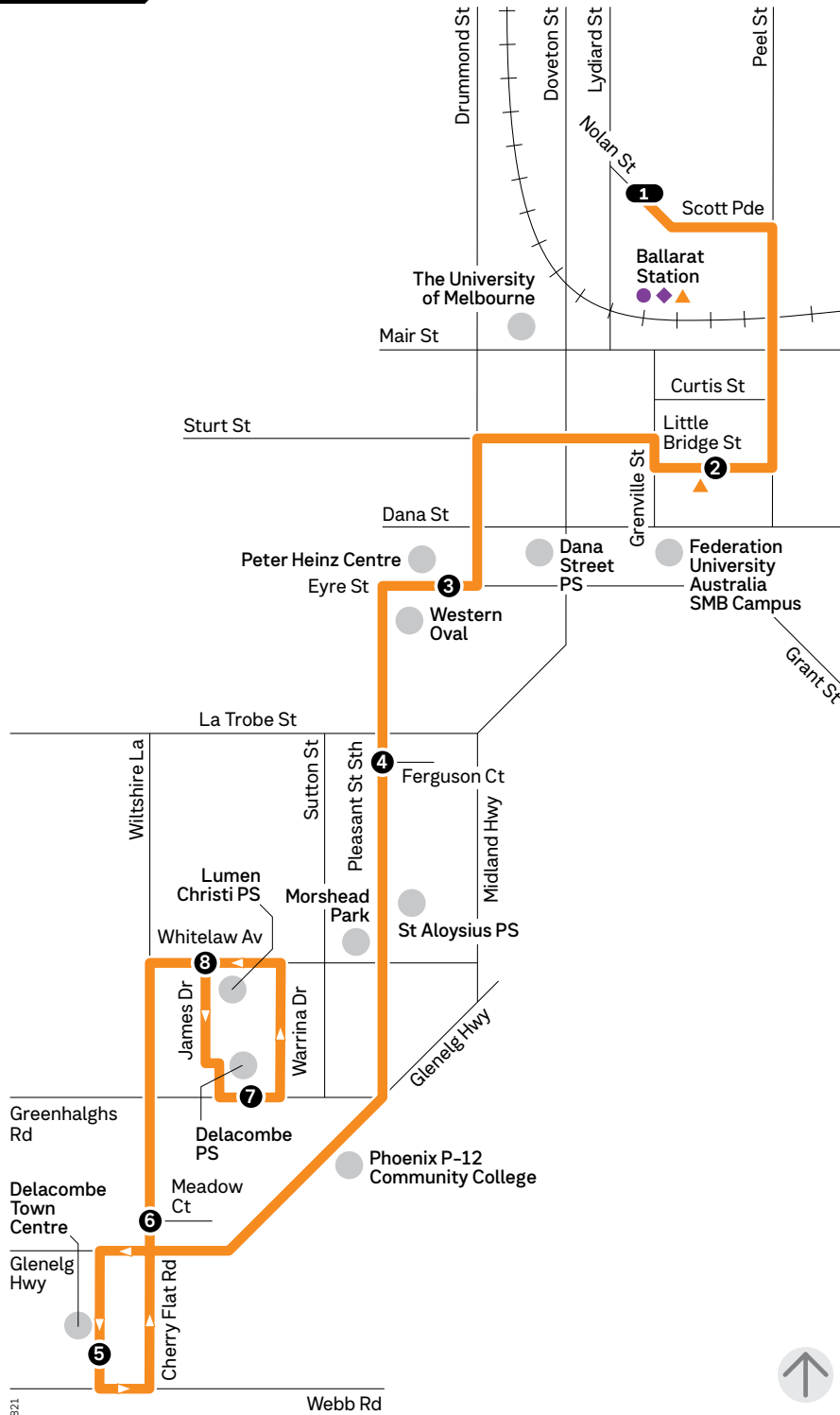
MAP NOT TO SCALE  
© Public Transport Victoria 2024



# Ballarat Station – Delacombe

Route 25 via Pleasant St

Zone 8



**Ticketing zone**

Single zone

V/Line train station

V/Line coach stop

Connecting bus

Train line

Terminus

Major stop

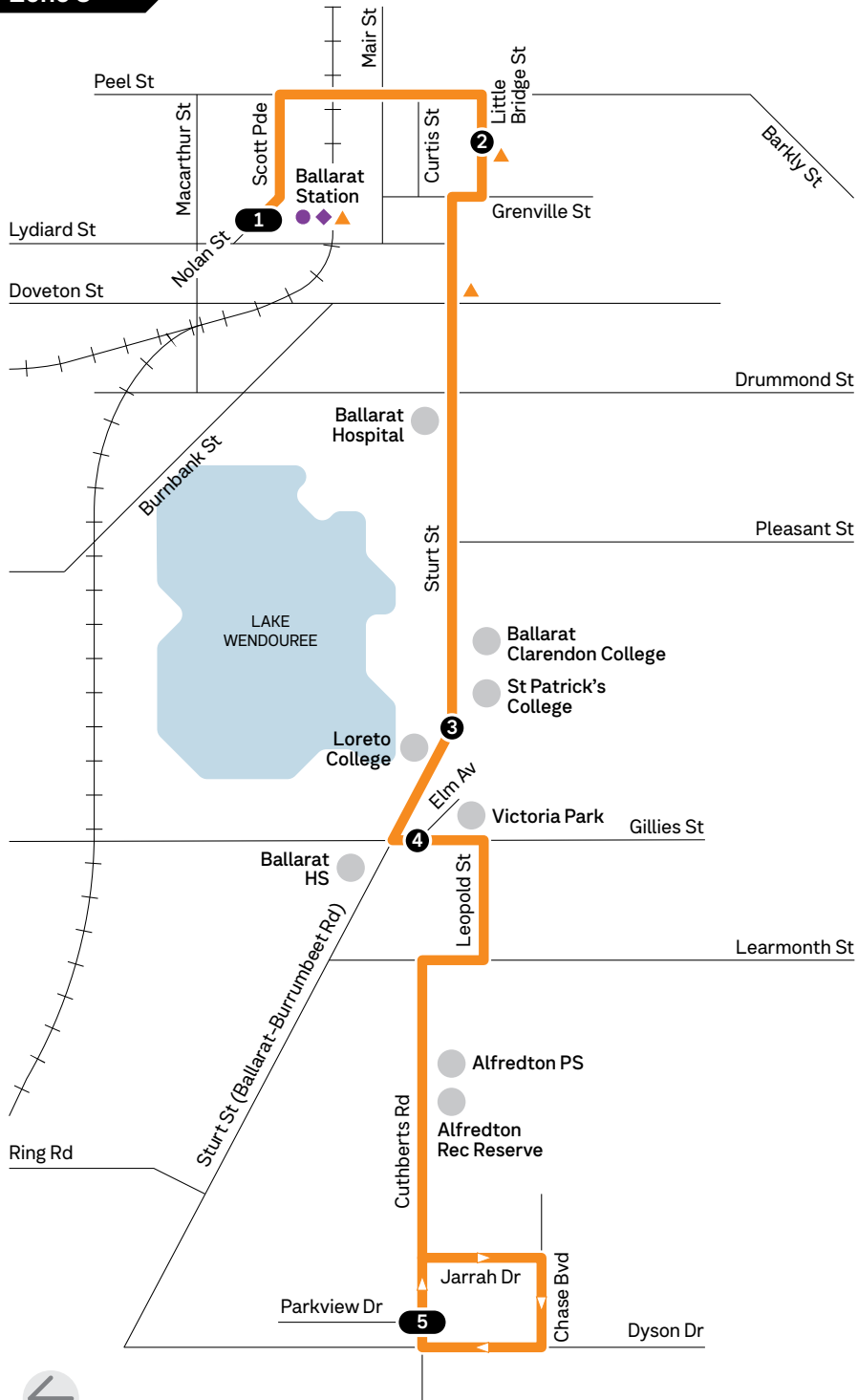
For more information visit [ptv.vic.gov.au](http://ptv.vic.gov.au) or call 1800 800 007

MAP NOT TO SCALE  
© Public Transport Victoria 2024

# Ballarat Station – Alfredton

Route 26 via Sturt St

Zone 8



NORTH

**Ticketing zone**

Single zone

V/Line train station

V/Line coach stop

Connecting bus

Train line

Terminus

Major stop

For more information visit [ptv.vic.gov.au](http://ptv.vic.gov.au) or call 1800 800 007

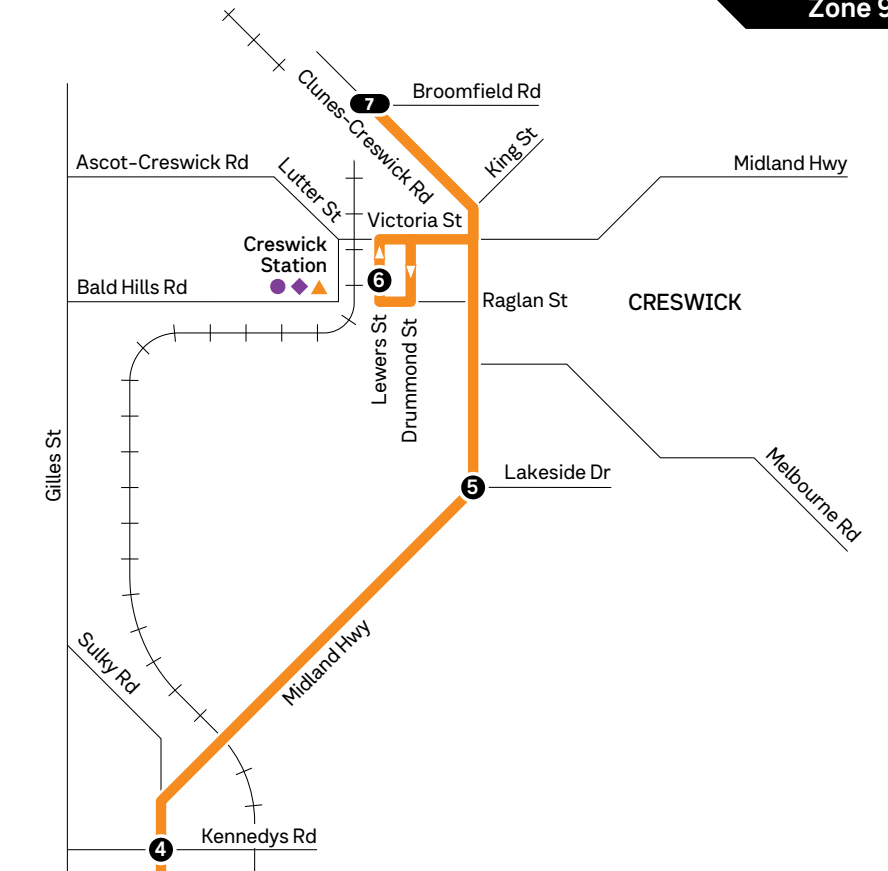
MAP NOT TO SCALE  
© Public Transport Victoria 2024

05/08/21

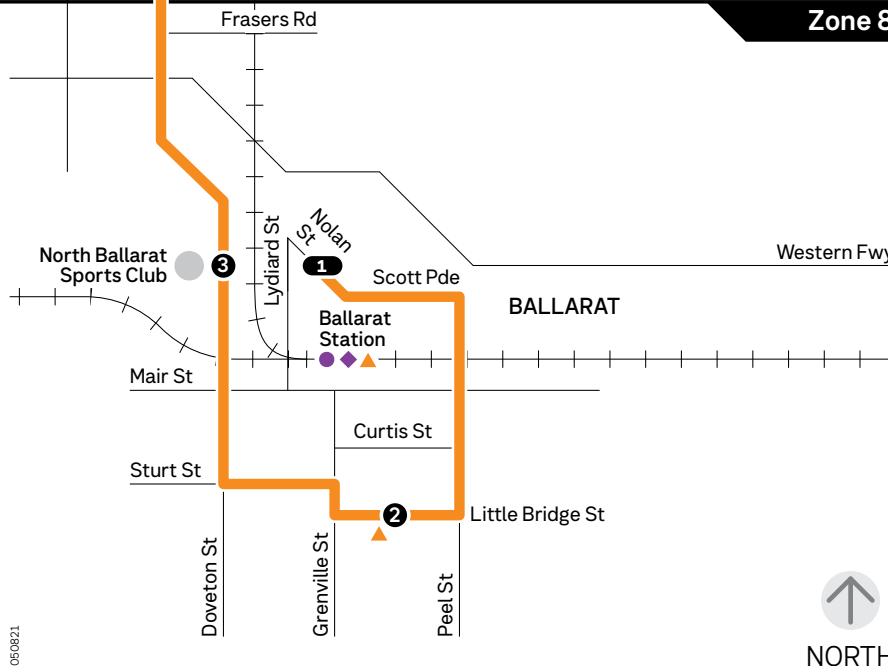
# Ballarat Station – Creswick

Route 30 via Midland Hwy

Zone 9



Zone 8



Ticketing zone

Single zone

V/Line train station

V/Line coach stop

Connecting bus

Train line

Terminus

Major stop

For more information visit [ptv.vic.gov.au](http://ptv.vic.gov.au) or call 1800 800 007

MAP NOT TO SCALE  
© Public Transport Victoria 2024

## Part 2C

# Kangaroo Flat – Huntly

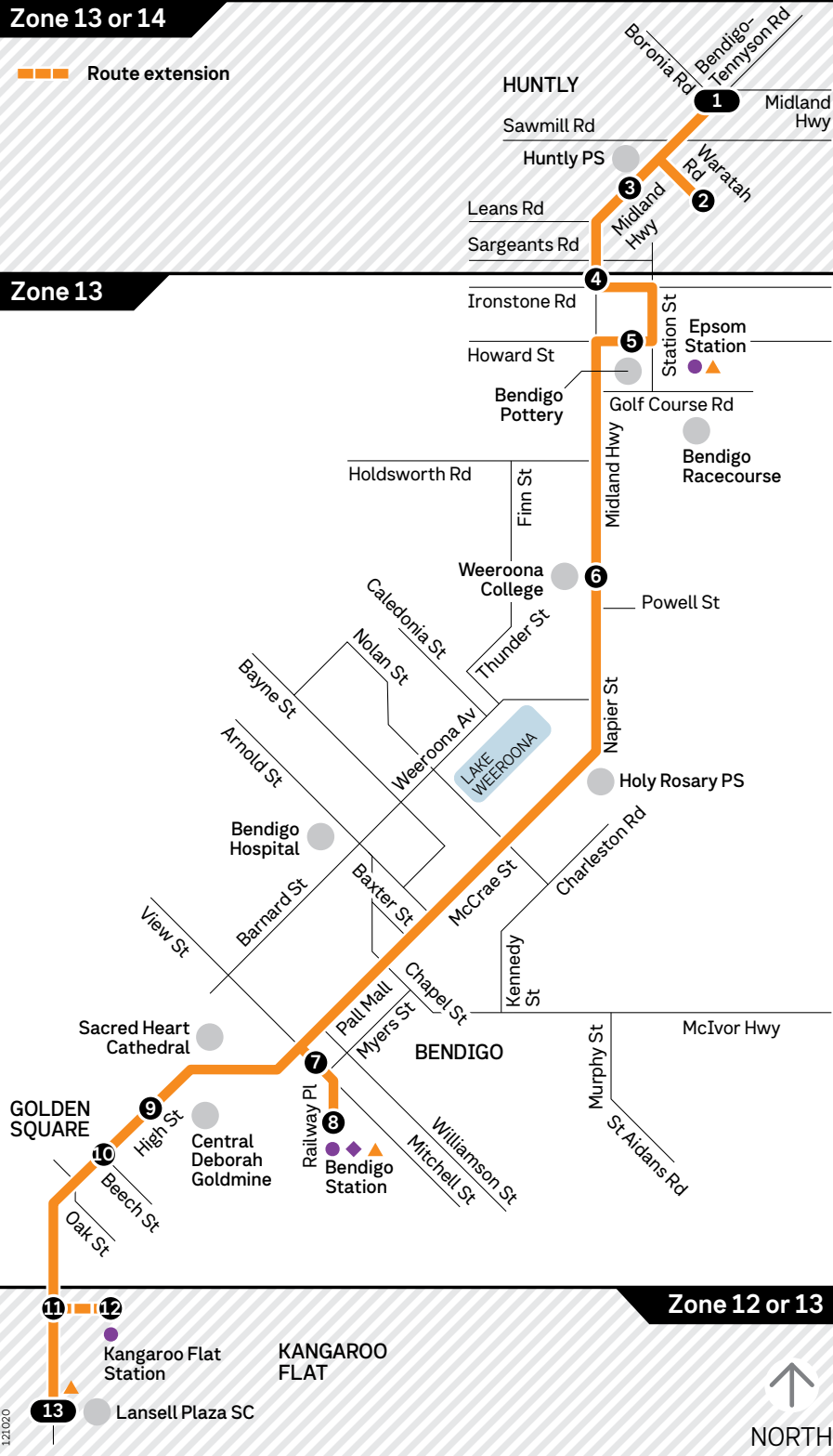
Route 5 via Bendigo Station

Zone 13 or 14

Route extension

Zone 13

Zone 12 or 13



**Ticketing zones**

- Single zone
- Zone overlap
- V/Line train station
- V/Line coach stop
- Connecting bus
- Terminus
- Major stop

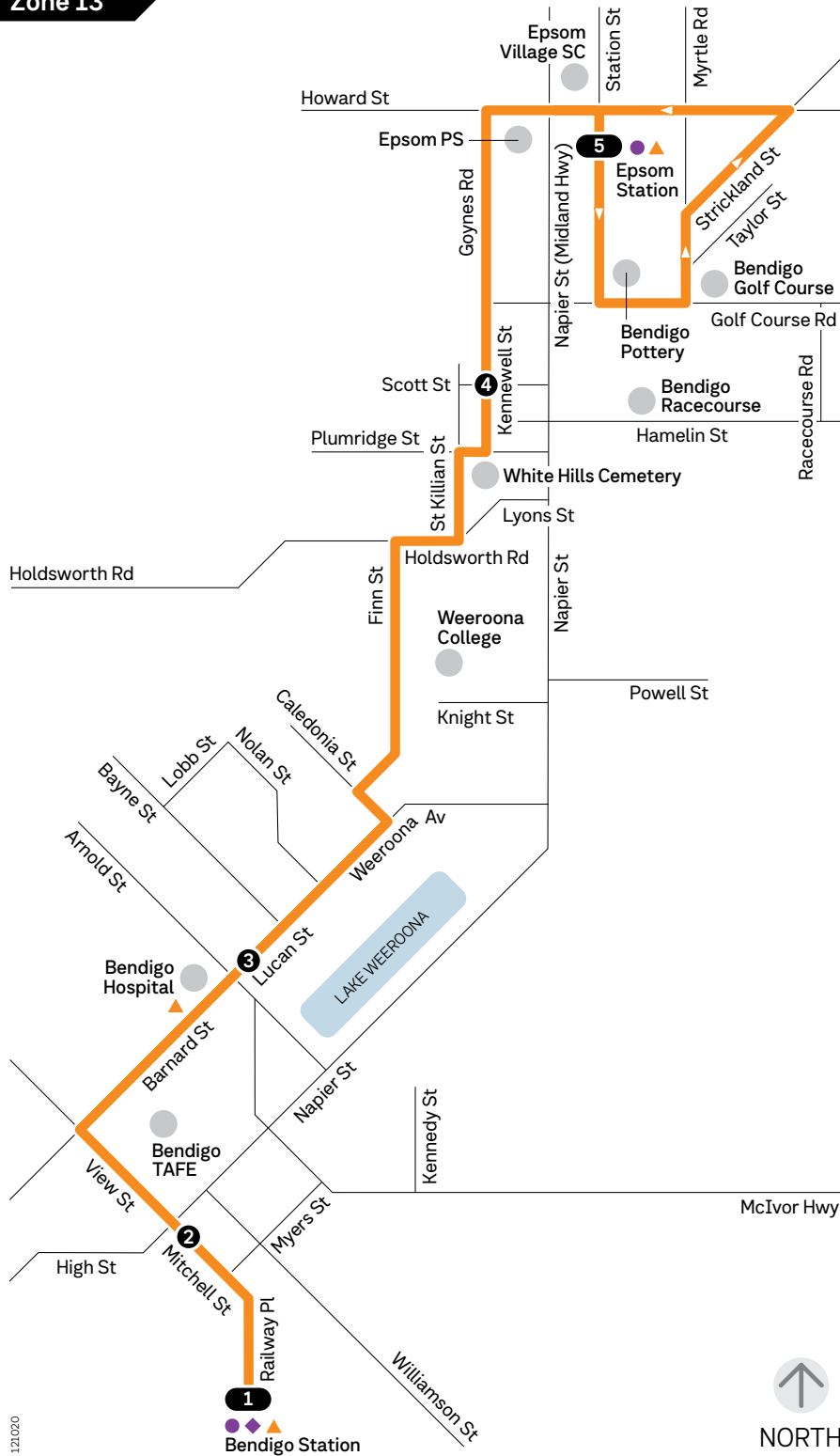
For more information visit [ptv.vic.gov.au](http://ptv.vic.gov.au) or call 1800 800 007

MAP NOT TO SCALE  
© Public Transport Victoria 2024

# Epsom Station – Bendigo Station

Route 50 via Goynes Rd

Zone 13



121020



**Ticketing zone**

●
◆
▲
+
1
3

**Single zone**  
 V/Line train station  
 V/Line coach stop  
 Connecting bus  
 Train line  
 Terminus  
 Major stop

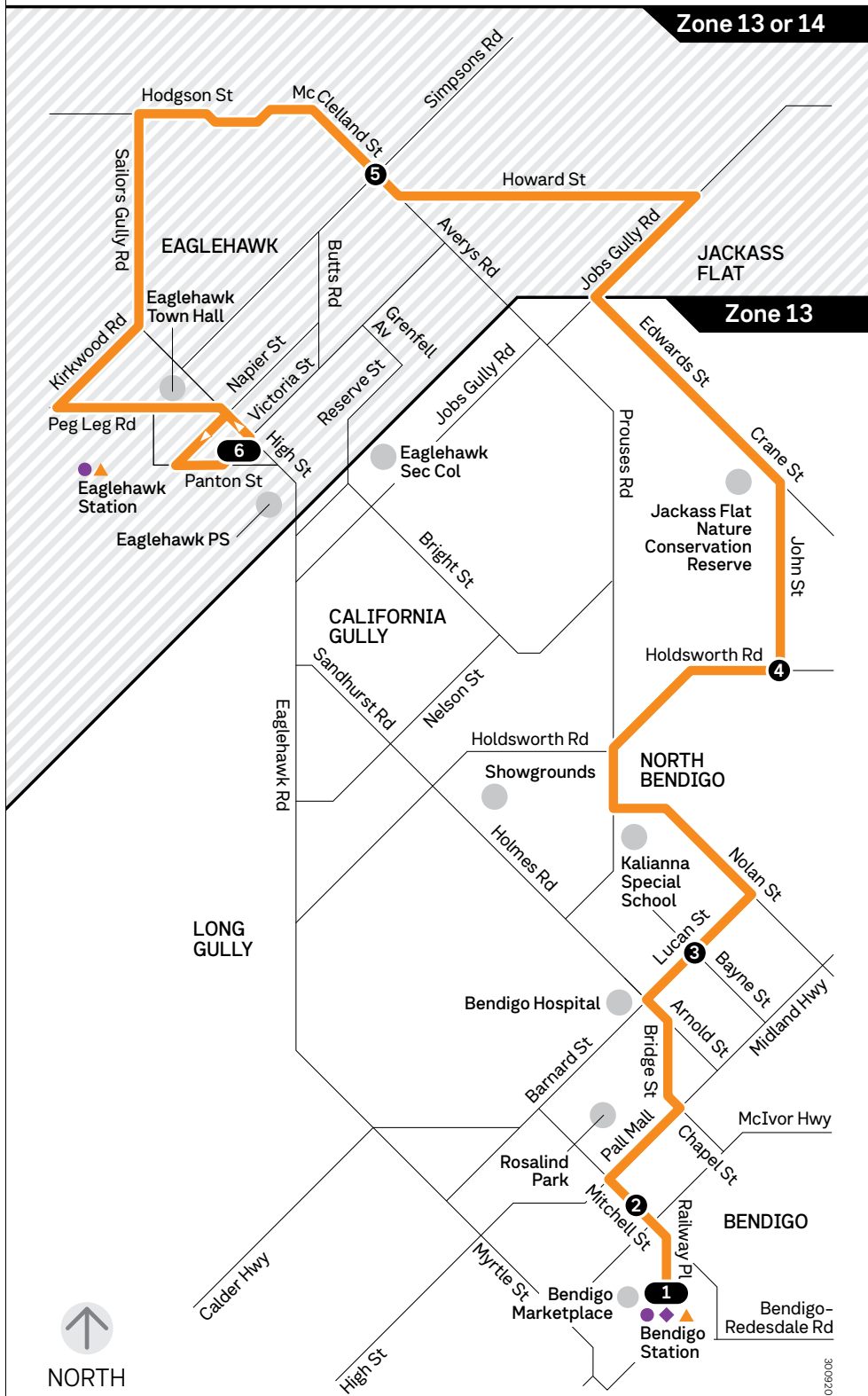
For more information visit [ptv.vic.gov.au](http://ptv.vic.gov.au) or call 1800 800 007

MAP NOT TO SCALE  
© Public Transport Victoria 2024

# Bendigo Station – Eaglehawk

Route 51 via Jackass Flat

Zone 13 or 14



**Ticketing zones**

Single zone  
 Zone overlap  
● V/Line train station  
◆ V/Line coach stop  
▲ Connecting bus  
1 Terminus  
3 Major stop

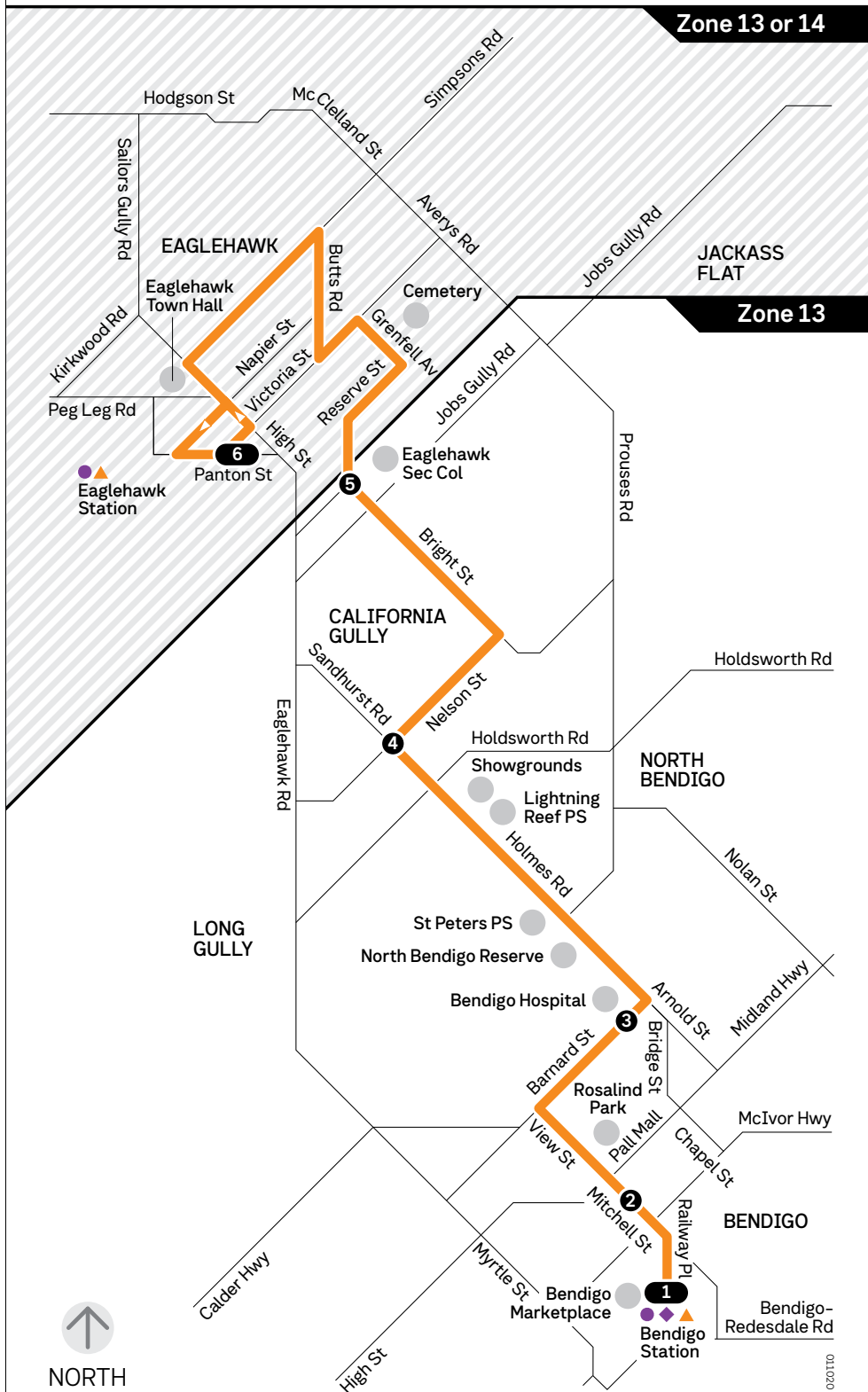
For more information visit [ptv.vic.gov.au](http://ptv.vic.gov.au) or call 1800 800 007

MAP NOT TO SCALE  
© Public Transport Victoria 2024

# Bendigo Station – Eaglehawk

Route 52 via Arnold St

Zone 13 or 14



**Ticketing zones**

- Single zone
- Zone overlap
- V/Line train station
- V/Line coach stop
- Connecting bus
- Terminus
- Major stop

For more information visit [ptv.vic.gov.au](http://ptv.vic.gov.au) or call 1800 800 007

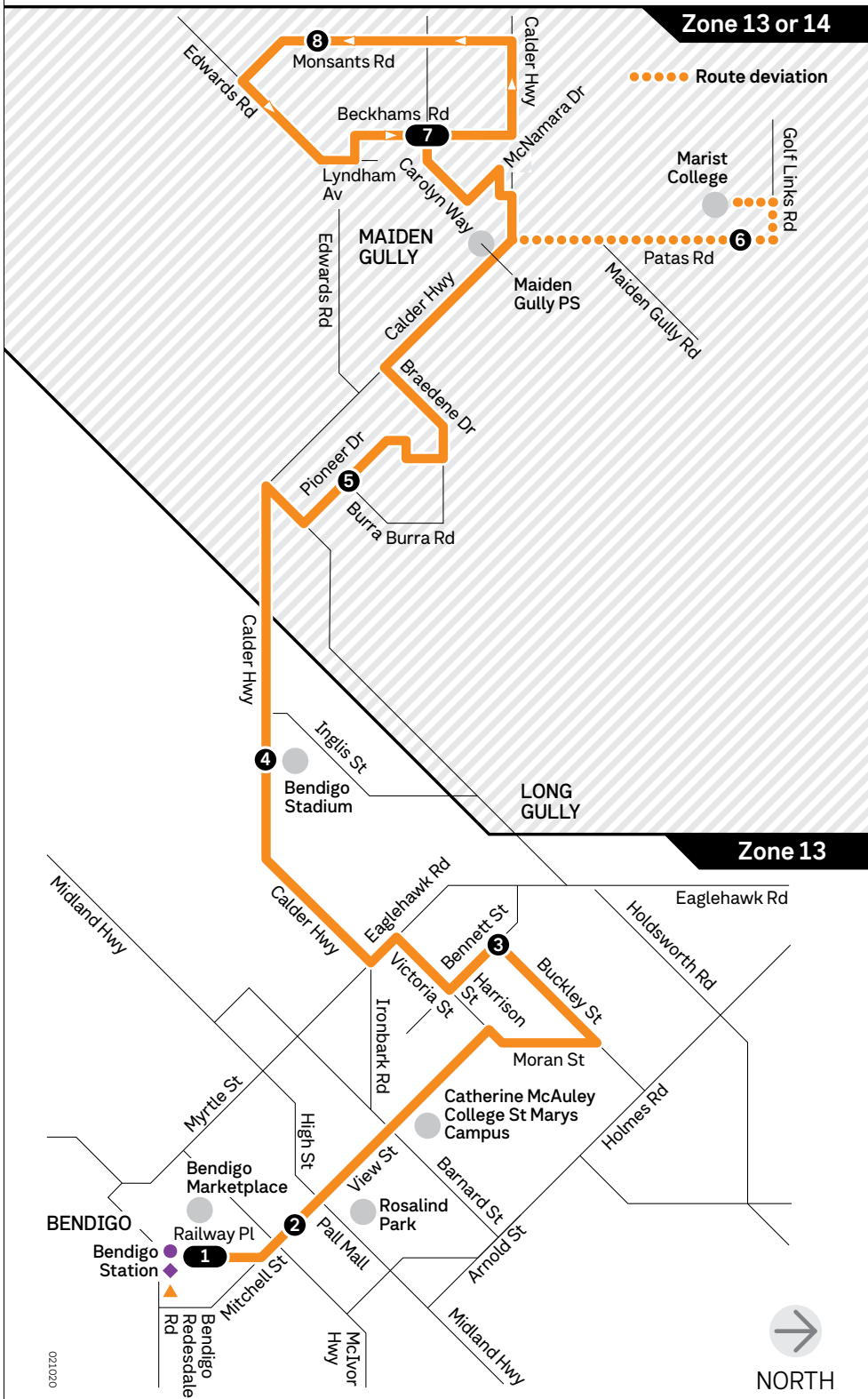
MAP NOT TO SCALE  
© Public Transport Victoria 2024





# Bendigo Station – Maiden Gully

Route 54 via Calder Hwy



**Ticketing zones**

- Single zone
- Zone overlap
- V/L line train station
- V/L line coach stop
- Connecting bus
- Train line
- Terminus
- Major stop

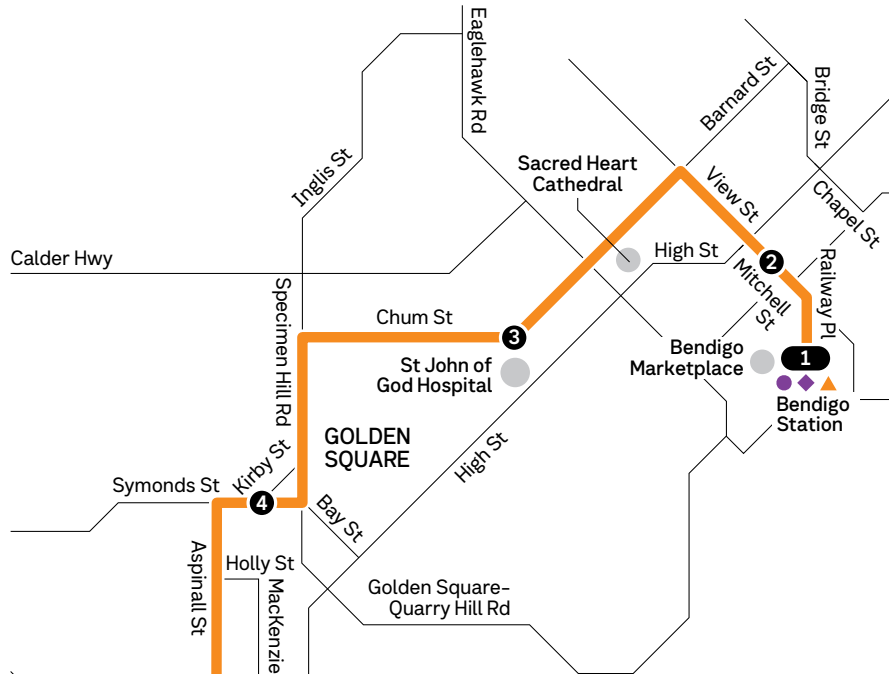
For more information visit [ptv.vic.gov.au](http://ptv.vic.gov.au) or call 1800 800 007

MAP NOT TO SCALE  
© Public Transport Victoria 2024

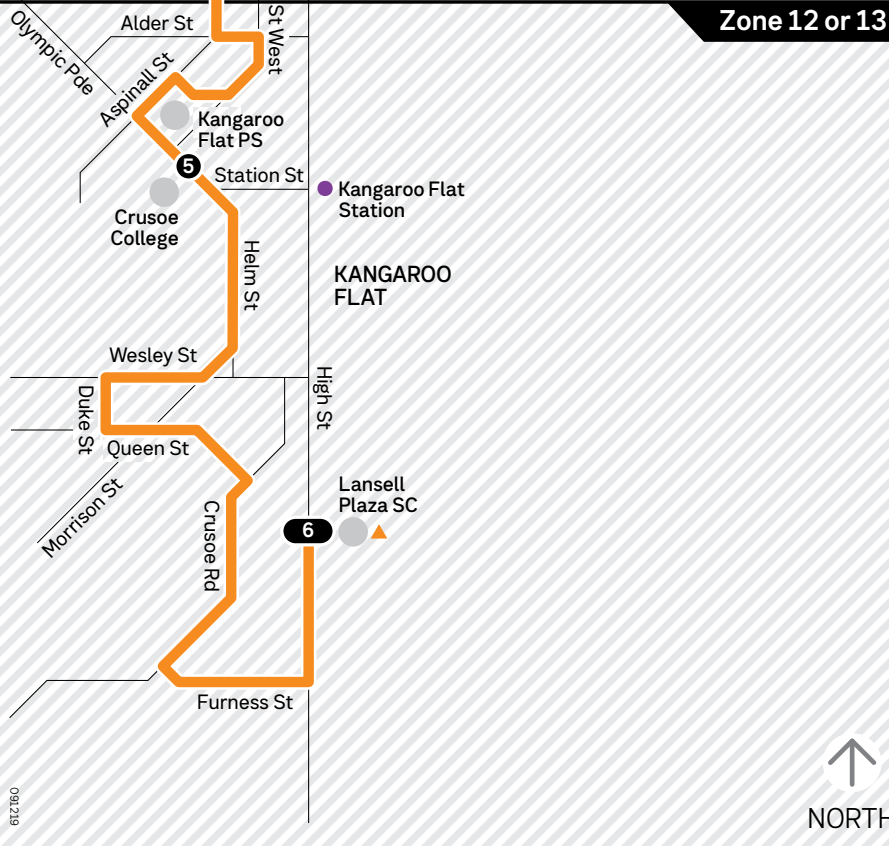
# Bendigo Station – Kangaroo Flat

Route 55 via Golden Square

Zone 13



Zone 12 or 13



**091219**

**Ticketing zones**

- Single zone
- Zone overlap
- V/Line train station
- V/Line coach stop
- Connecting bus
- Train line
- Terminus
- Major stop

For more information visit [ptv.vic.gov.au](http://ptv.vic.gov.au) or call 1800 800 007

MAP NOT TO SCALE  
© Public Transport Victoria 2024

# Bendigo Station – East Bendigo

Route 60 via Strickland Rd

Zone 13



Ticketing zone

Single zone

V/Line train station

V/Line coach stop

Connecting bus

Train line

Terminus

Major stop

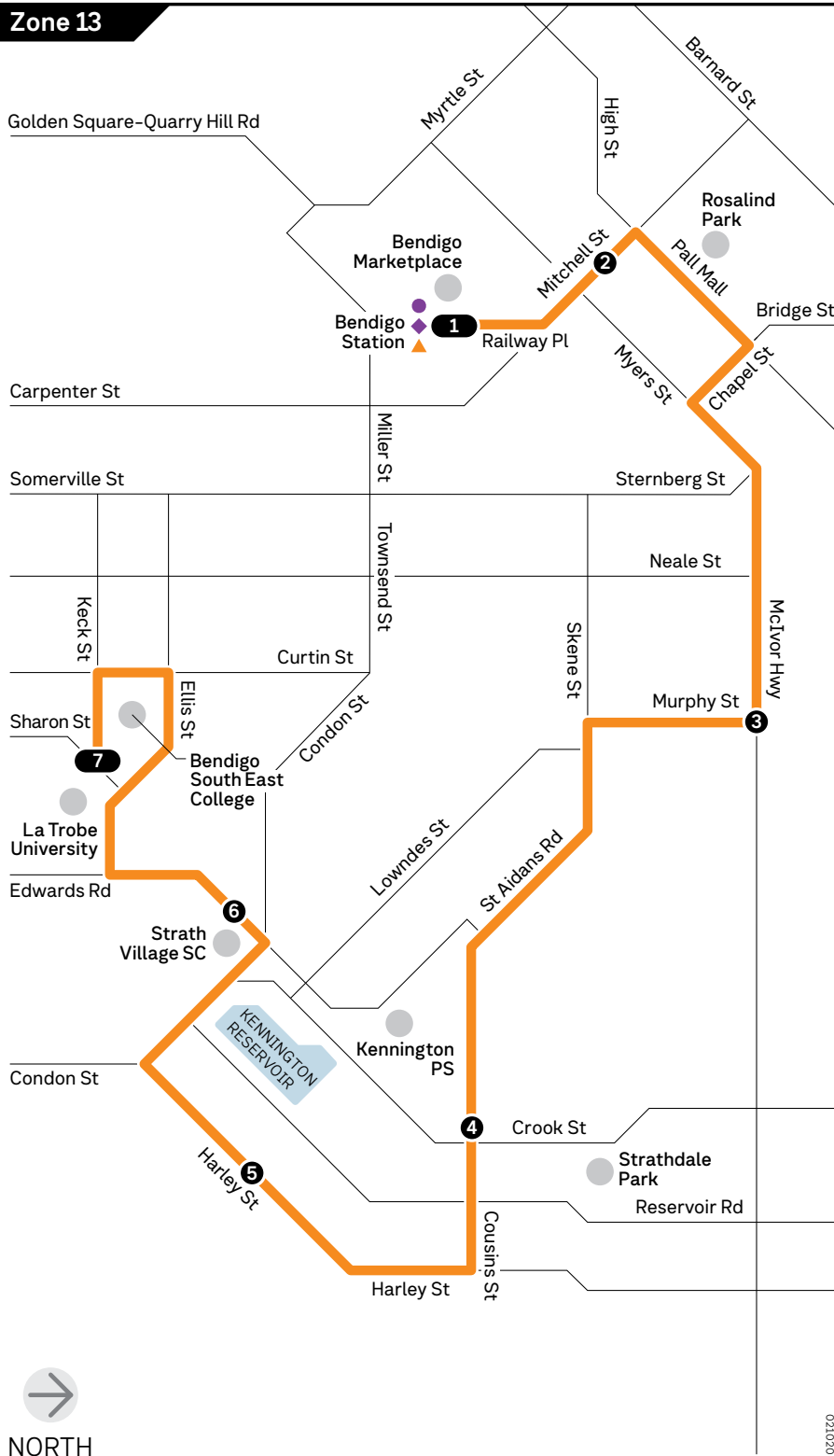
For more information visit [ptv.vic.gov.au](http://ptv.vic.gov.au) or call 1800 800 007

MAP NOT TO SCALE  
© Public Transport Victoria 2024

# Bendigo Station – La Trobe University

Route 61 via Strathdale

Zone 13



**Ticketing zone**

●
◆
▲
+
1
3

**Single zone**  
 V/Line train station  
 V/Line coach stop  
 Connecting bus  
 Train line  
 Terminus  
 Major stop

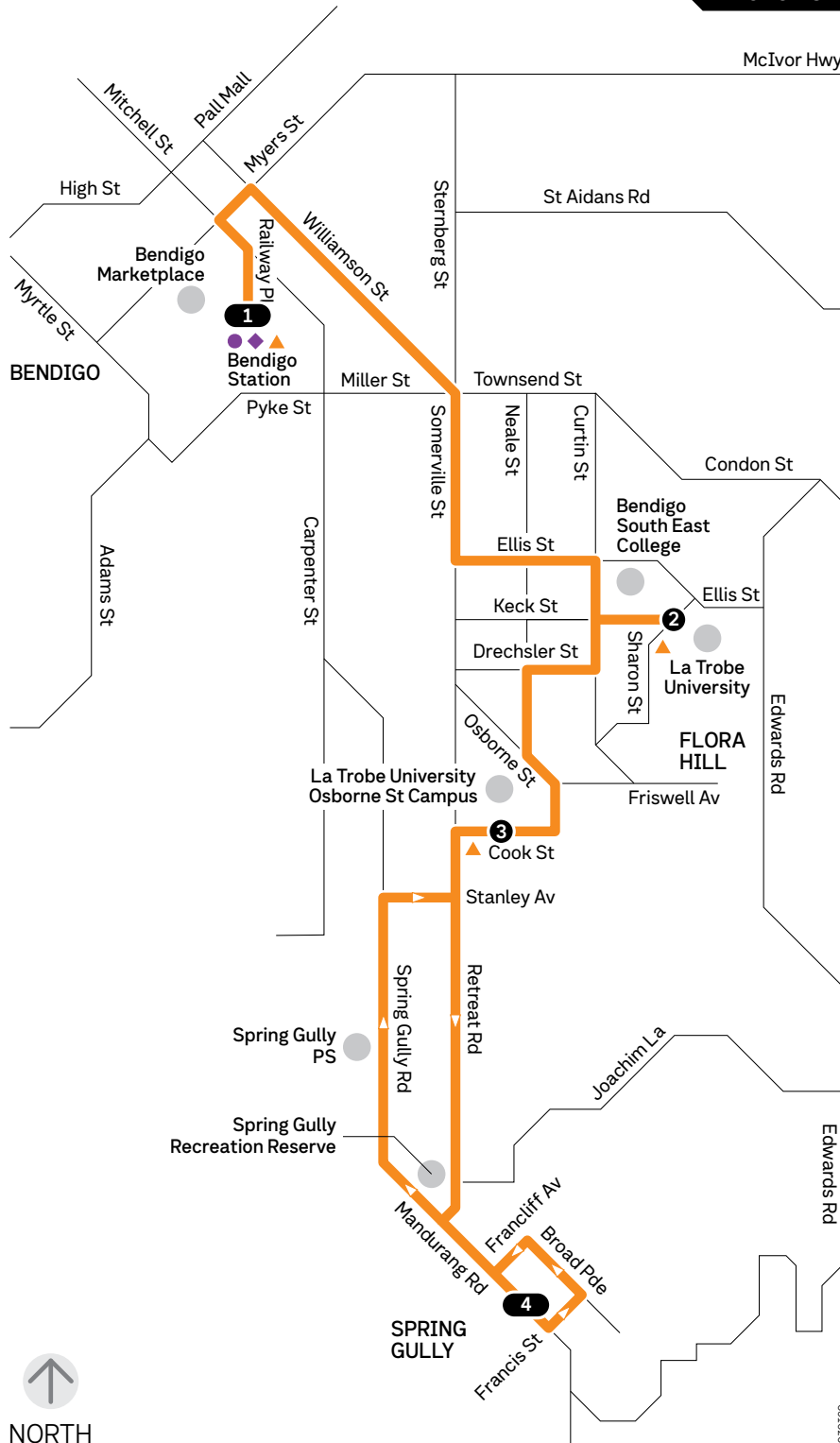
For more information visit [ptv.vic.gov.au](http://ptv.vic.gov.au) or call 1800 800 007

MAP NOT TO SCALE  
© Public Transport Victoria 2024

# Bendigo Station – Spring Gully

Route 62 via La Trobe University

Zone 13



**Ticketing zone**

●
◆
▲
+
1
3

**Single zone**  
 V/Line train station  
 V/Line coach stop  
 Connecting bus  
 Train line  
 Terminus  
 Major stop

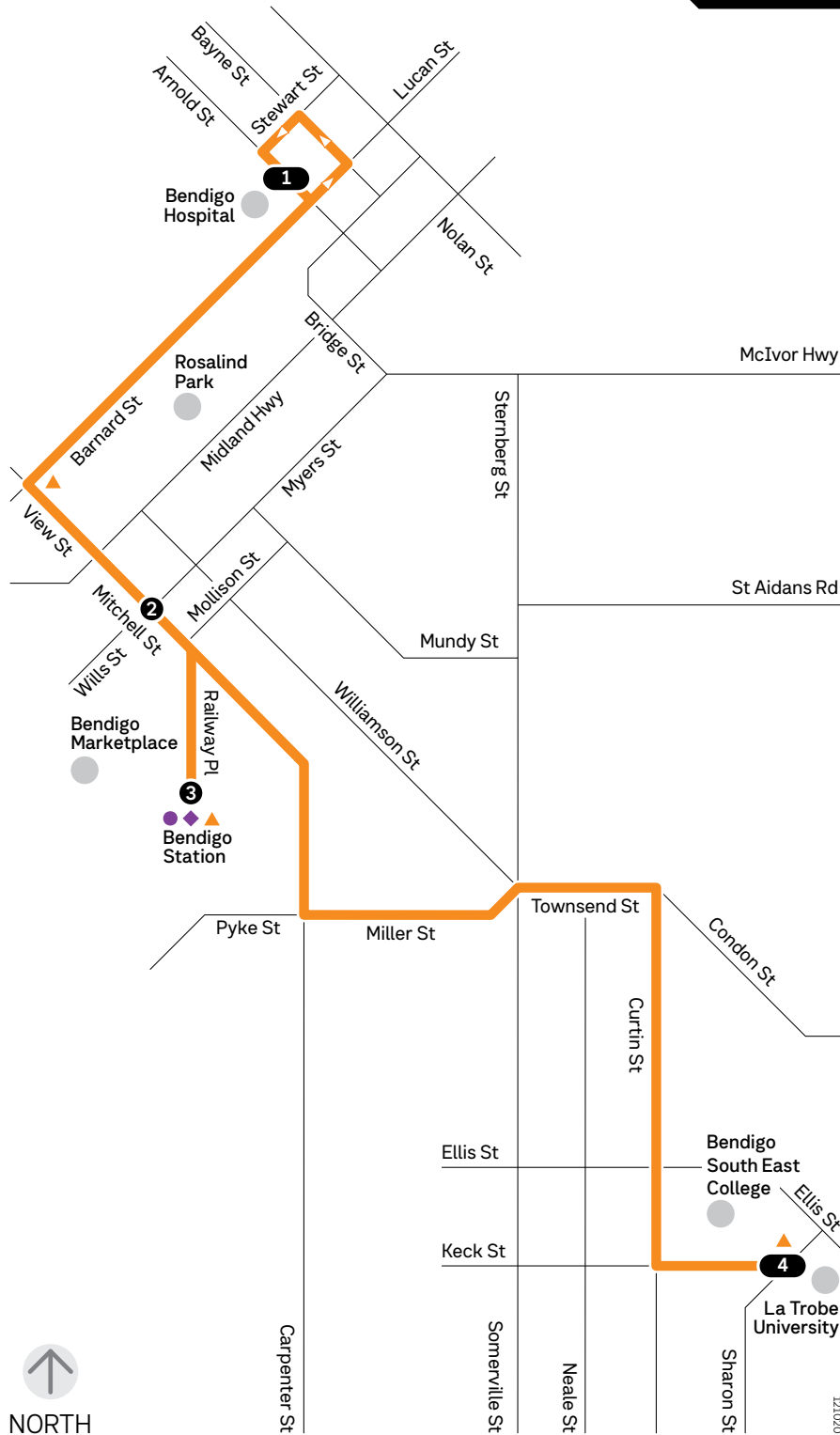
For more information visit [ptv.vic.gov.au](http://ptv.vic.gov.au) or call 1800 800 007

MAP NOT TO SCALE  
© Public Transport Victoria 2024

# Bendigo Hospital – La Trobe University

Route 63 via Bendigo Station

Zone 13



**Ticketing zone**

Single zone

V/Line train station

V/Line coach stop

Connecting bus

Train line

Terminus

Major stop

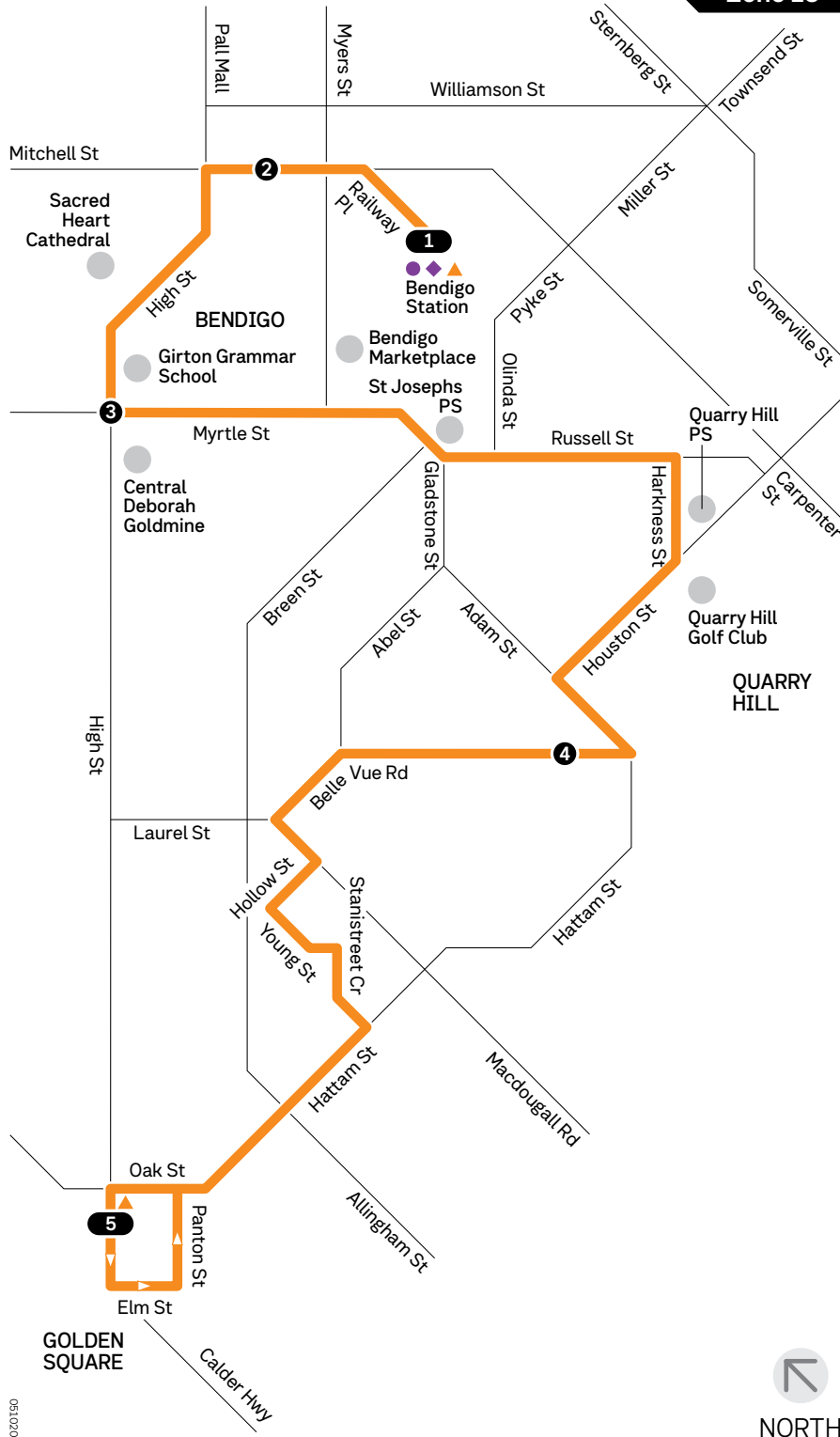
For more information visit [ptv.vic.gov.au](http://ptv.vic.gov.au) or call 1800 800 007

MAP NOT TO SCALE  
© Public Transport Victoria 2024

# Bendigo Station – Golden Square

Route 64 via Quarry Hill

Zone 13



Ticketing zone

Single zone  
◆ V/Line train station  
◇ V/Line coach stop  
▲ Connecting bus  
+ Train line  
1 Terminus  
3 Major stop

For more information visit [ptv.vic.gov.au](http://ptv.vic.gov.au) or call 1800 800 007

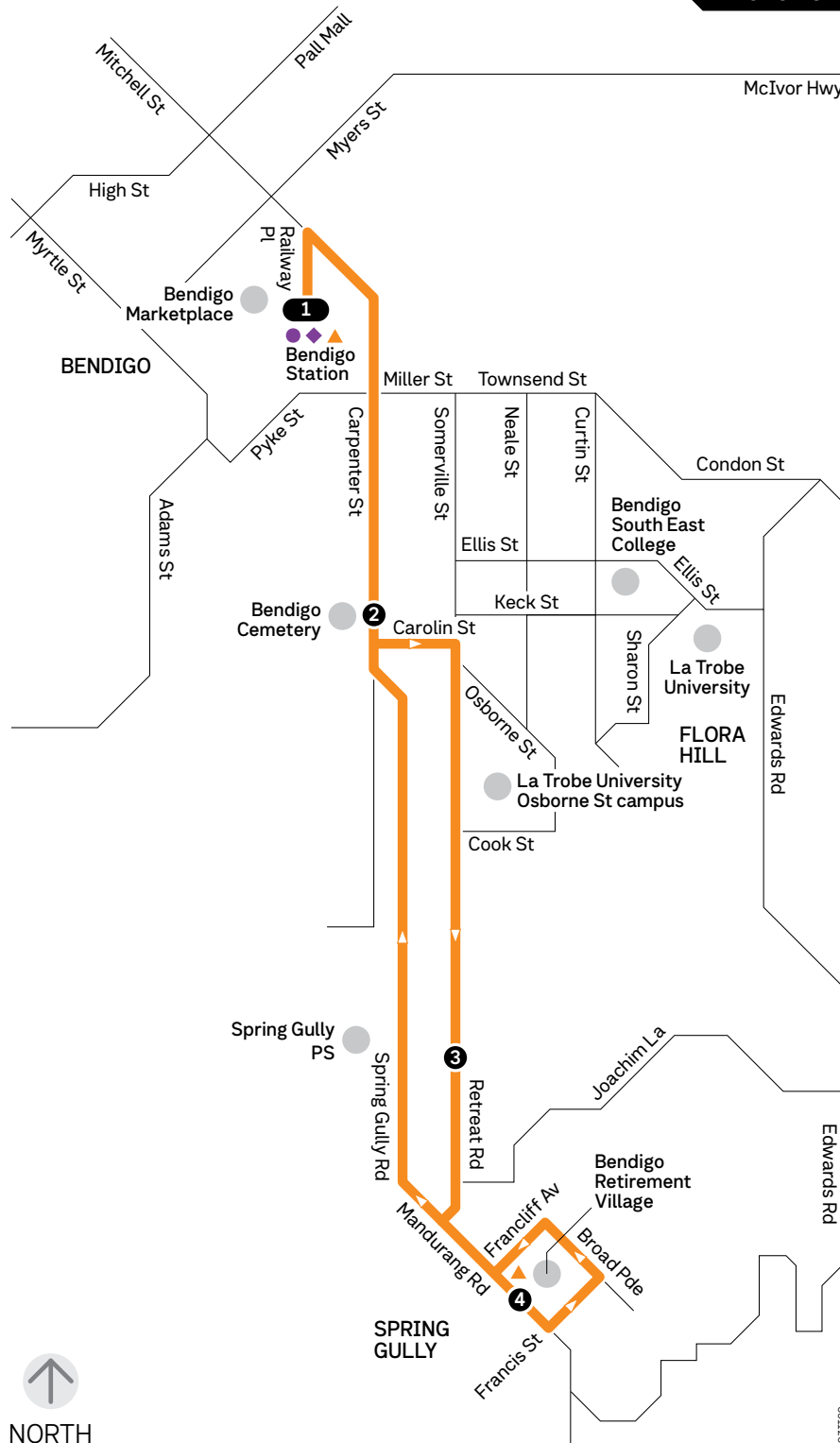
MAP NOT TO SCALE  
© Public Transport Victoria 2024



# Bendigo Station – Spring Gully

Route 65 via Carpenter St

Zone 13



Ticketing zone

Single zone  
 V/Line train station  
 V/Line coach stop  
 Connecting bus  
 Train line  
 Terminus  
 Major stop

For more information visit [ptv.vic.gov.au](http://ptv.vic.gov.au) or call 1800 800 007

MAP NOT TO SCALE  
 © Public Transport Victoria 2024

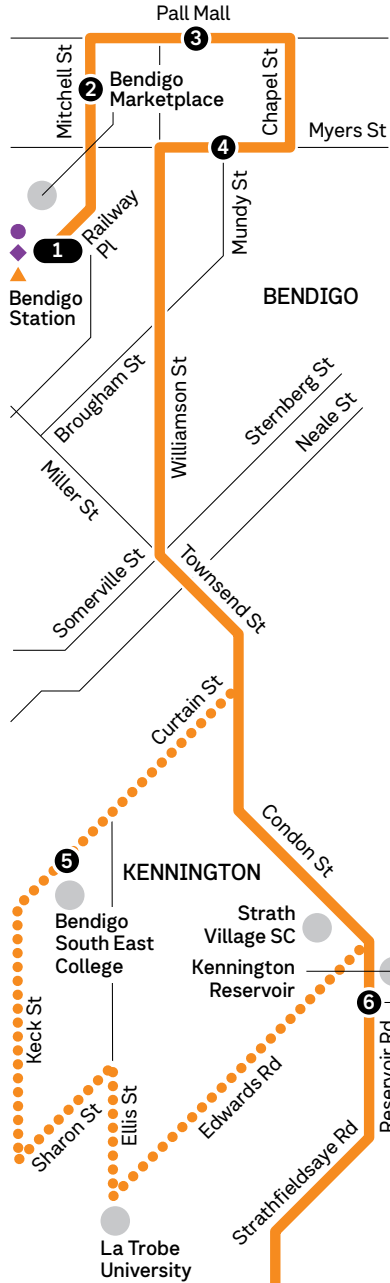


# Bendigo Station – Strathfieldsaye

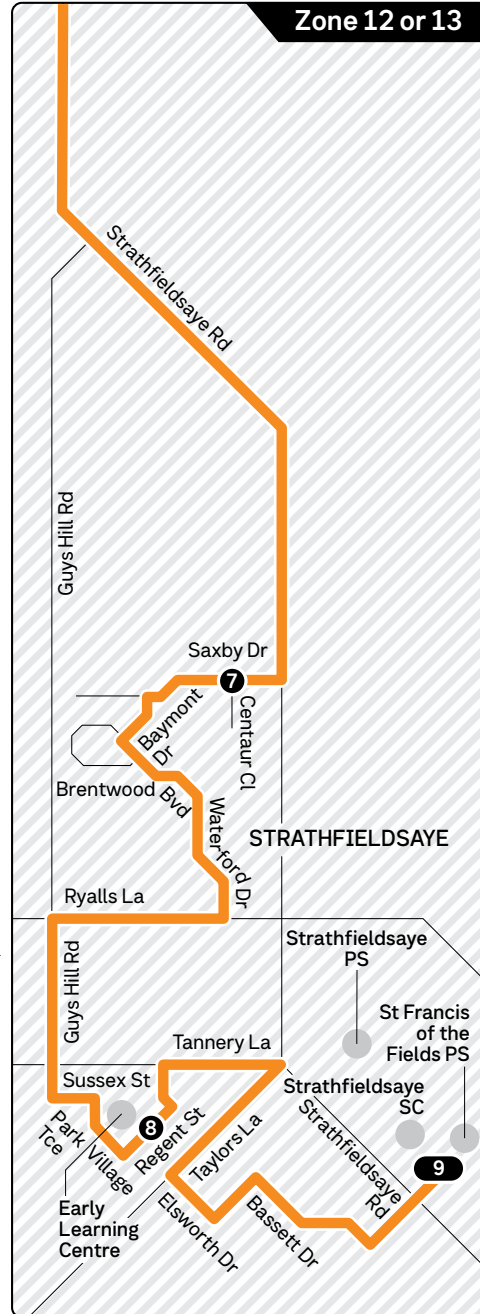
## Route 70 via Kennington

### Zone 13

●●●●● Route deviation



Strathfieldsaye inset



See Strathfieldsaye inset



**Ticketing zones**

Single zone (white box)    Zone overlap (hatched box)

V/Line train station (purple diamond)    V/Line coach stop (orange triangle)    Connecting bus (plus sign)    Train line (black line)    Terminus (circle with 1)    Major stop (circle with 3)

Buses on this route can take bikes

For more information visit [ptv.vic.gov.au](http://ptv.vic.gov.au) or call **1800 800 007**

MAP NOT TO SCALE  
© Public Transport Victoria 2024

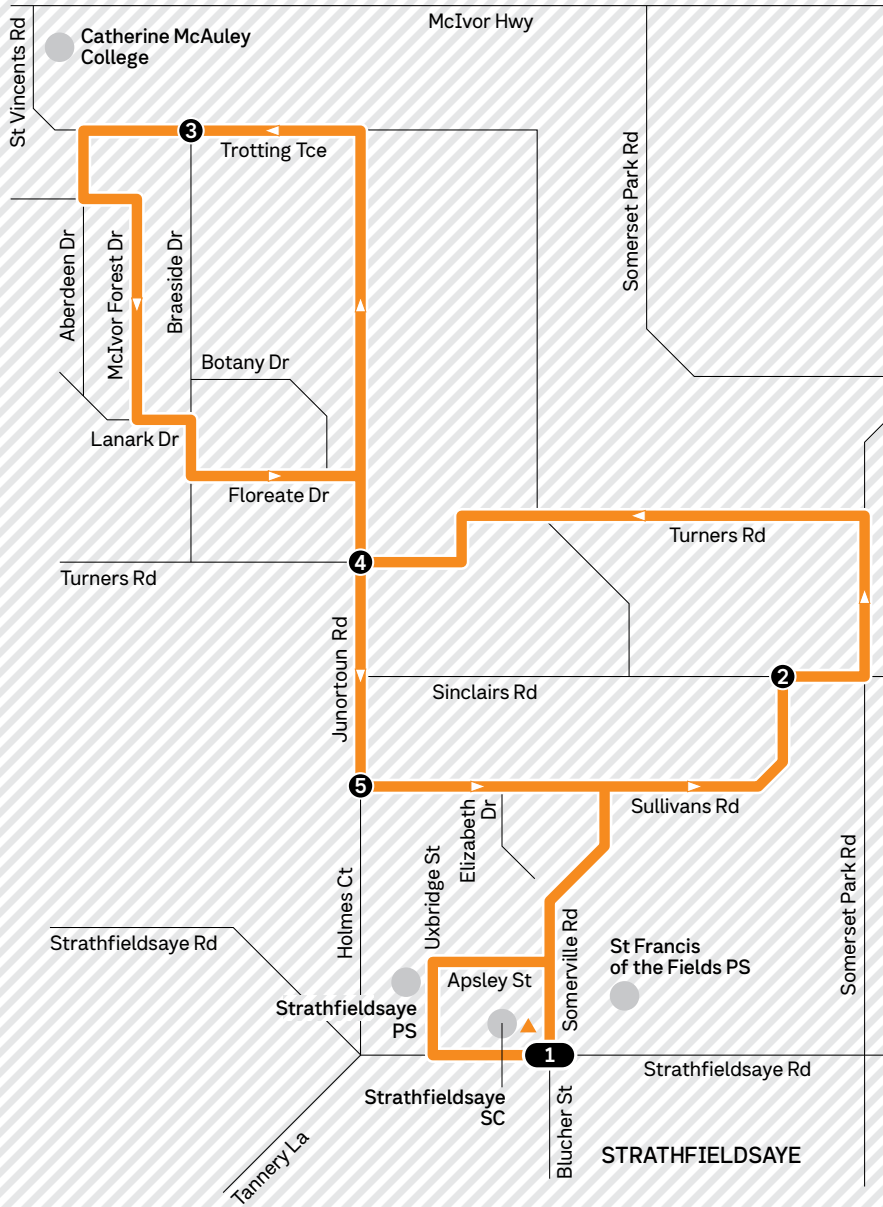
240930

# Strathfieldsaye Loop

Route 71

via Turners Rd > Junortoun Rd

Zone 12 or 13



**Ticketing zone**

Single zone

Connecting bus

Terminus

Major stop

For more information visit [ptv.vic.gov.au](http://ptv.vic.gov.au) or call 1800 800 007

MAP NOT TO SCALE  
© Public Transport Victoria 2024

## Part 2D

# North Shore Station – Deakin University

Route 1 via City > South Geelong Station



310724

Ticketing zones

Single zone (white box)    Zone overlap (hatched box)

V/Line train station (purple circle)    V/Line coach stop (purple diamond)    Connecting bus (orange triangle)    Terminus (black circle with 1)    Major stop (black circle with 3)

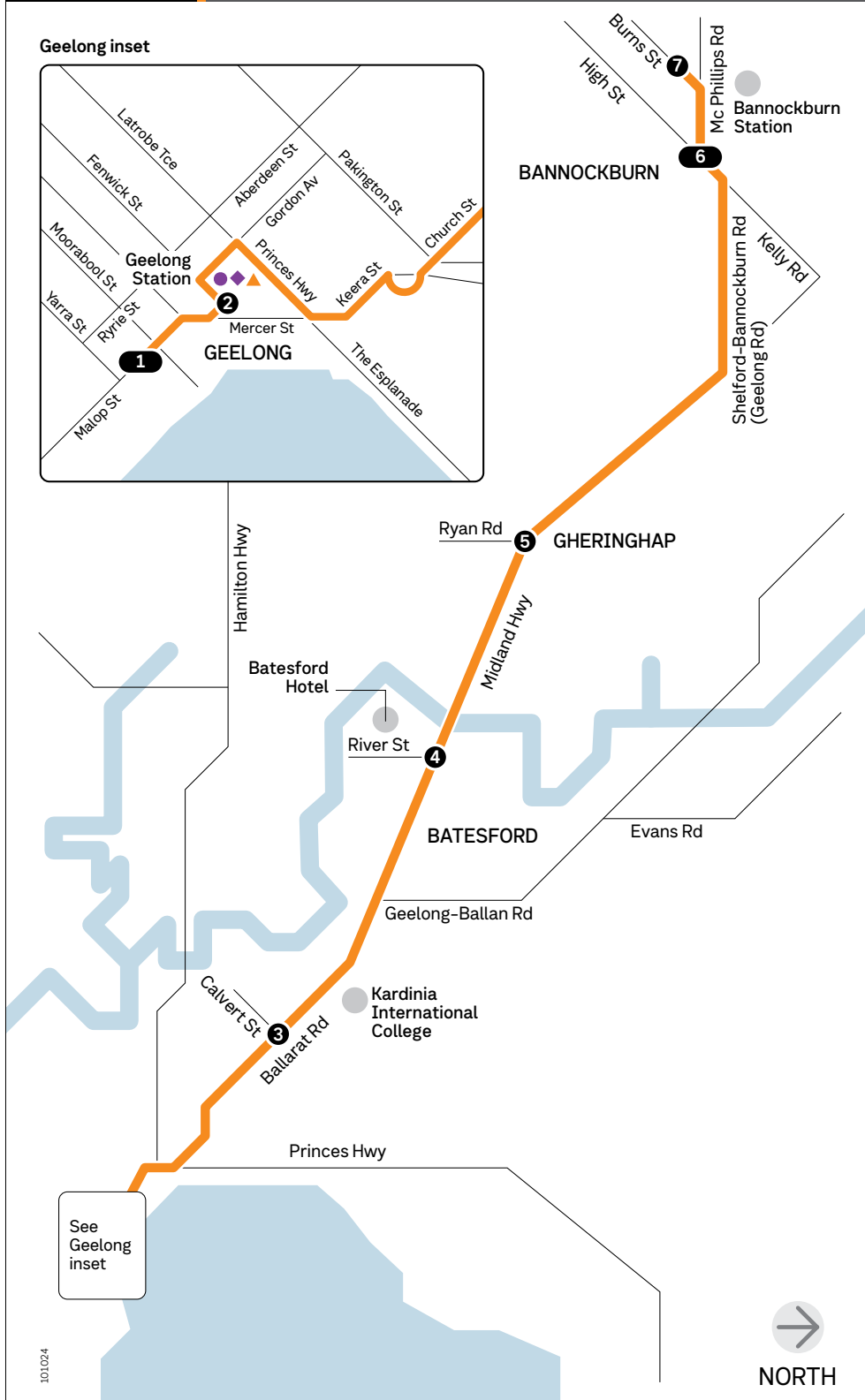
For more information visit [ptv.vic.gov.au](http://ptv.vic.gov.au) or call 1800 800 007

MAP NOT TO SCALE  
© Public Transport Victoria 2024

# Geelong – Bannockburn

## Route 19

via Batesford > Gheringhap



See Geelong inset

**Ticketing zone**

**Single zone**  
 Regional train station  
 Regional coach stop  
 Connecting bus  
 Terminus  
 Major stop

For more information visit [ptv.vic.gov.au](http://ptv.vic.gov.au) or call 1800 800 007

MAP NOT TO SCALE  
© Public Transport Victoria 2024

# Geelong Station – Corio Village SC

Route 20 via Melbourne Rd



**Ticketing zones**

●
◆
▲
1
3

Single zone  
 Zone overlap  
 V/Line train station  
 V/Line coach stop  
 Connecting bus  
 Terminus  
 Major stop

For more information visit [ptv.vic.gov.au](http://ptv.vic.gov.au) or call 1800 800 007

MAP NOT TO SCALE  
© Public Transport Victoria 2024

# Geelong Station – North Shore Station

Route 22 via Anakie Rd > Corio SC



**Ticketing zones**

●
◆
▲
1
3

Single zone  
 Zone overlap  
 V/Line train station  
 V/Line coach stop  
 Connecting bus  
 Terminus  
 Major stop

For more information visit [ptv.vic.gov.au](http://ptv.vic.gov.au) or call 1800 800 007

MAP NOT TO SCALE  
© Public Transport Victoria 2024



# Geelong Station – North Geelong Station

Route 24 via Newtown > Herne Hill



**Ticketing zones**

- Single zone
- Zone overlap
- V/Line train station
- V/Line coach stop
- Connecting bus
- Terminus
- Major stop

For more information visit [ptv.vic.gov.au](http://ptv.vic.gov.au) or call 1800 800 007

MAP NOT TO SCALE  
© Public Transport Victoria 2024

# Geelong Station – Bell Post Hill

Route 25 via Autumn St > McCurdy Rd



**Ticketing zones**

- Single zone
- Zone overlap
- V/Line train station
- V/Line coach stop
- Connecting bus
- Terminus
- Major stop

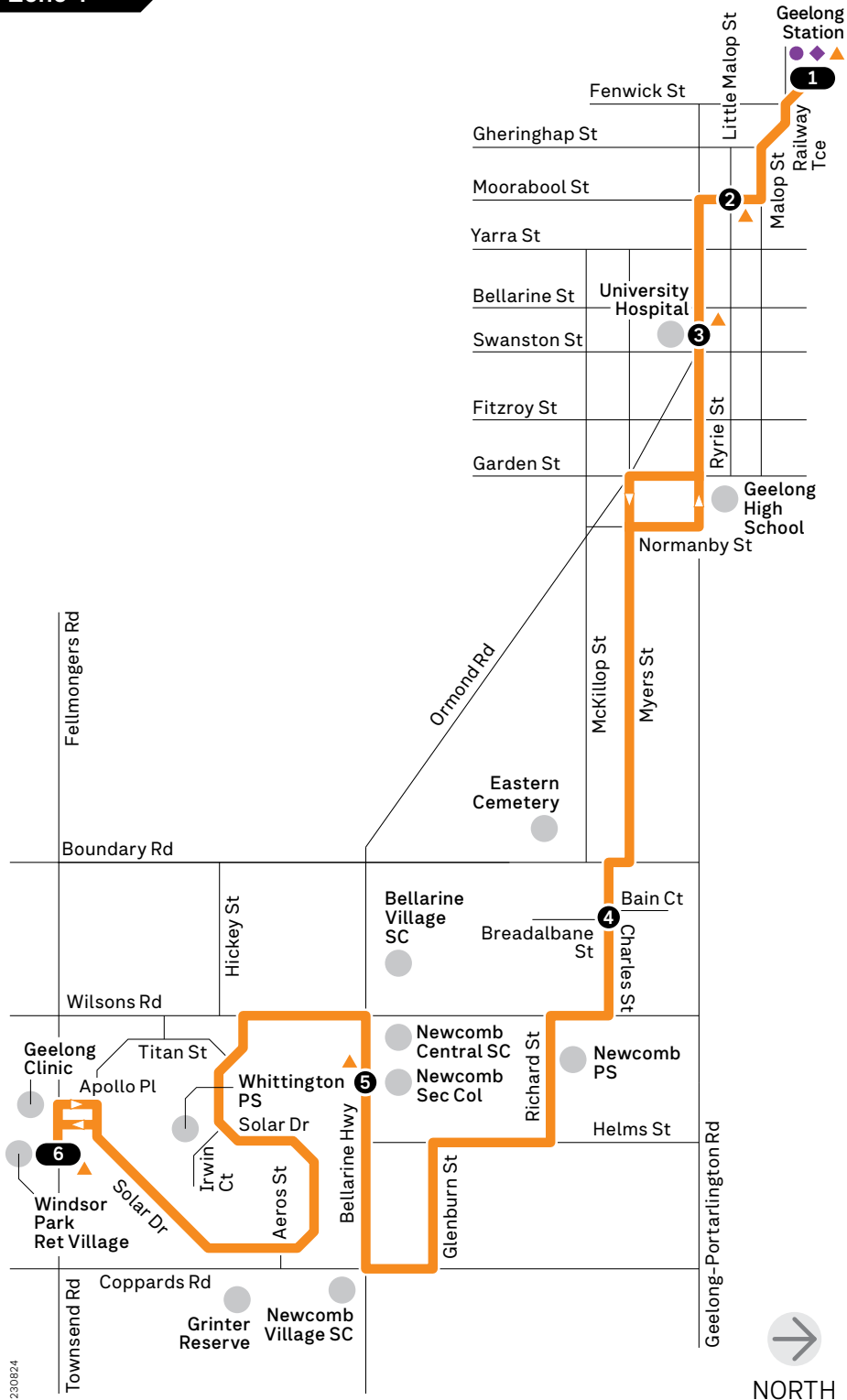
For more information visit [ptv.vic.gov.au](http://ptv.vic.gov.au) or call 1800 800 007

MAP NOT TO SCALE  
© Public Transport Victoria 2024

# Geelong Station – Whittington

Route 30 via Newcomb

Zone 4



**Ticketing zone**

Single zone  
 V/Line train station  
 V/Line coach stop  
 Connecting bus  
 Terminus  
 Major stop

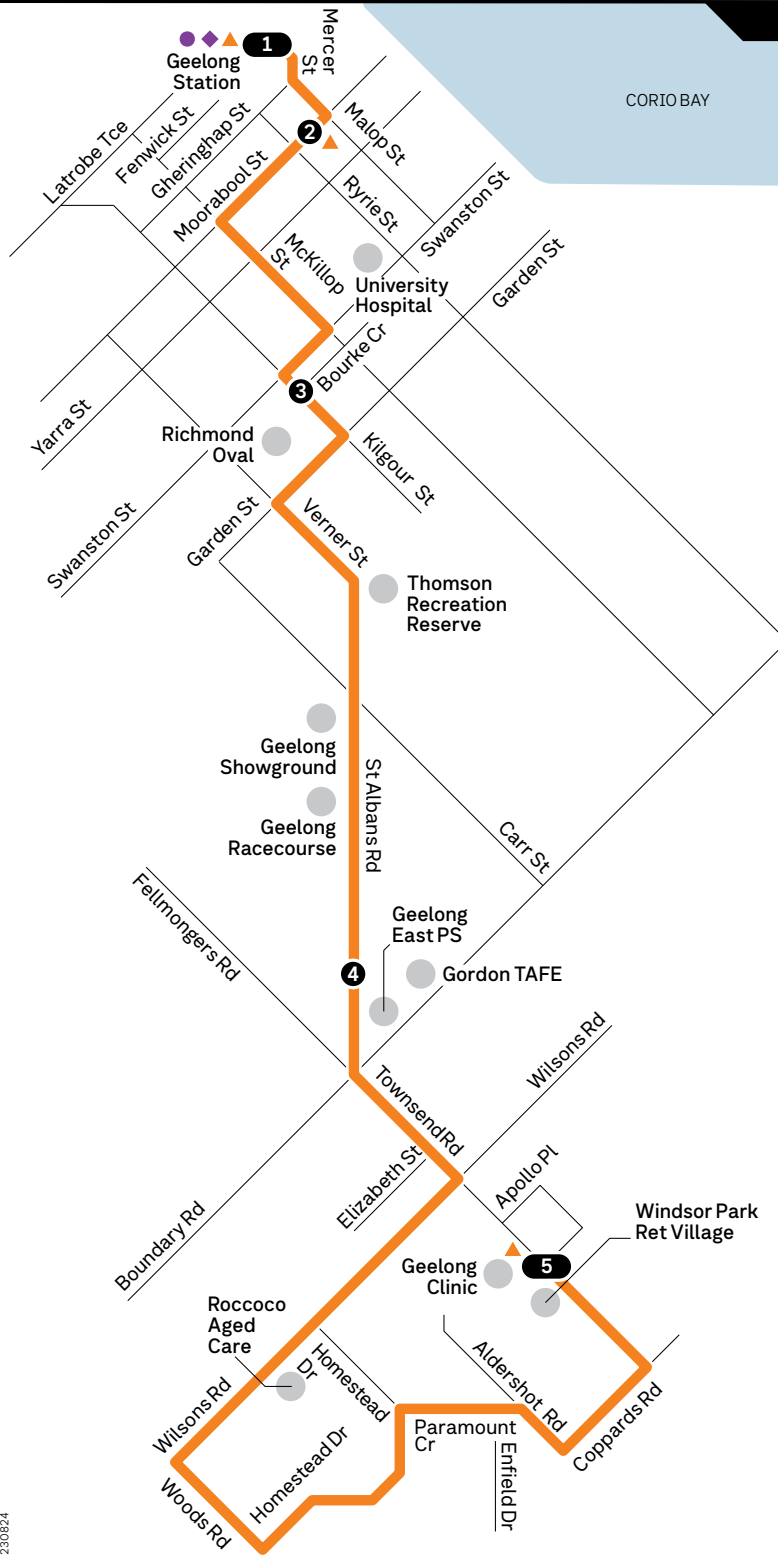
For more information visit [ptv.vic.gov.au](http://ptv.vic.gov.au) or call 1800 800 007

MAP NOT TO SCALE  
© Public Transport Victoria 2024

# Geelong Station – St Albans Park

Route 31 via St Albans Rd

Zone 4



230824



Ticketing zone



Single zone  
V/Line train station  
V/Line coach stop  
Connecting bus  
Terminus  
Major stop

For more information  
visit [ptv.vic.gov.au](http://ptv.vic.gov.au)  
or call 1800 800 007

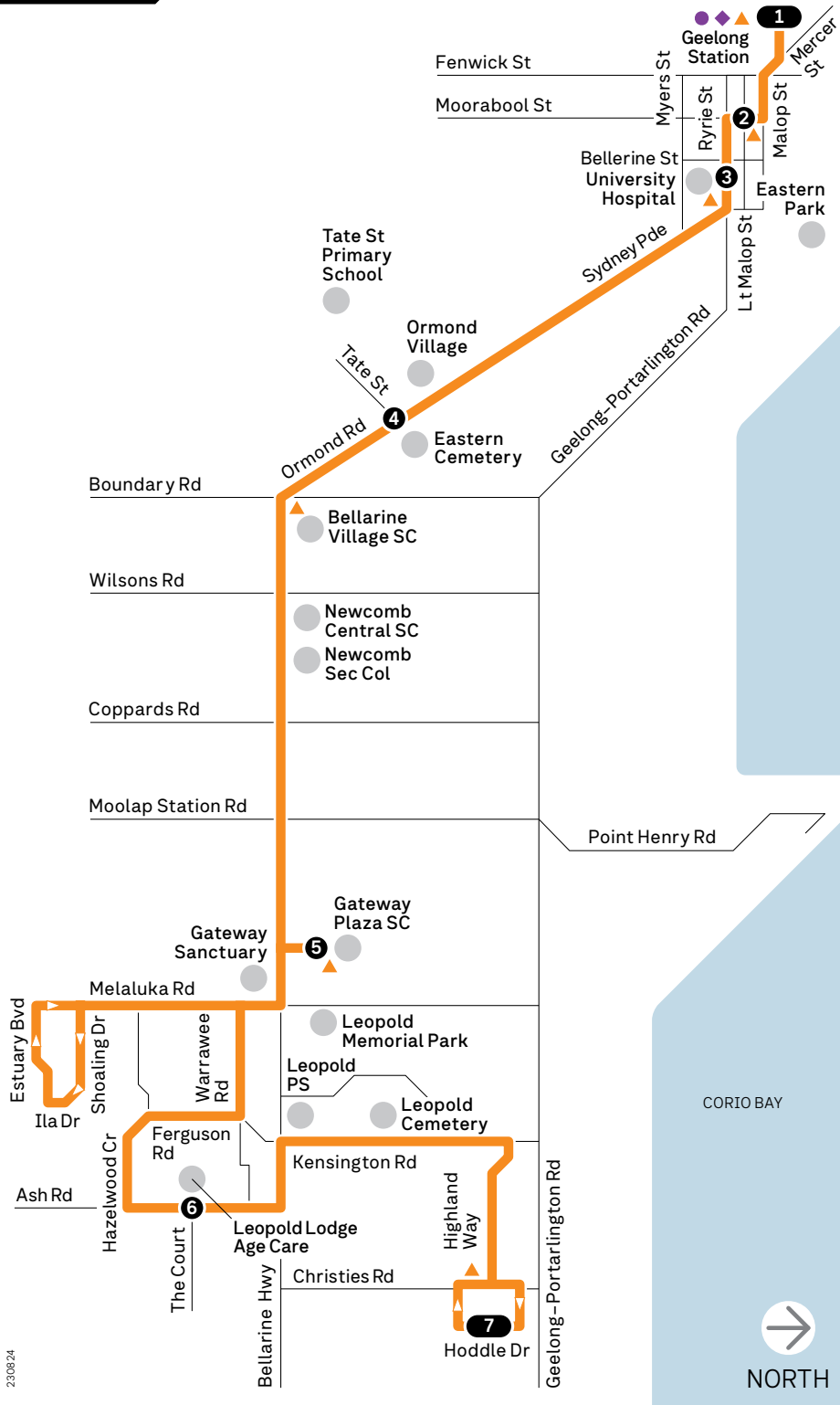
MAP NOT TO SCALE  
© Public Transport Victoria 2024

# Geelong Station – Leopold

Route 32

via Bellarine Hwy > Gateway Plaza SC

Zone 4



Ticketing zone

Single zone  
 V/Line train station  
 V/Line coach stop  
 Connecting bus  
 Terminus  
 Major stop

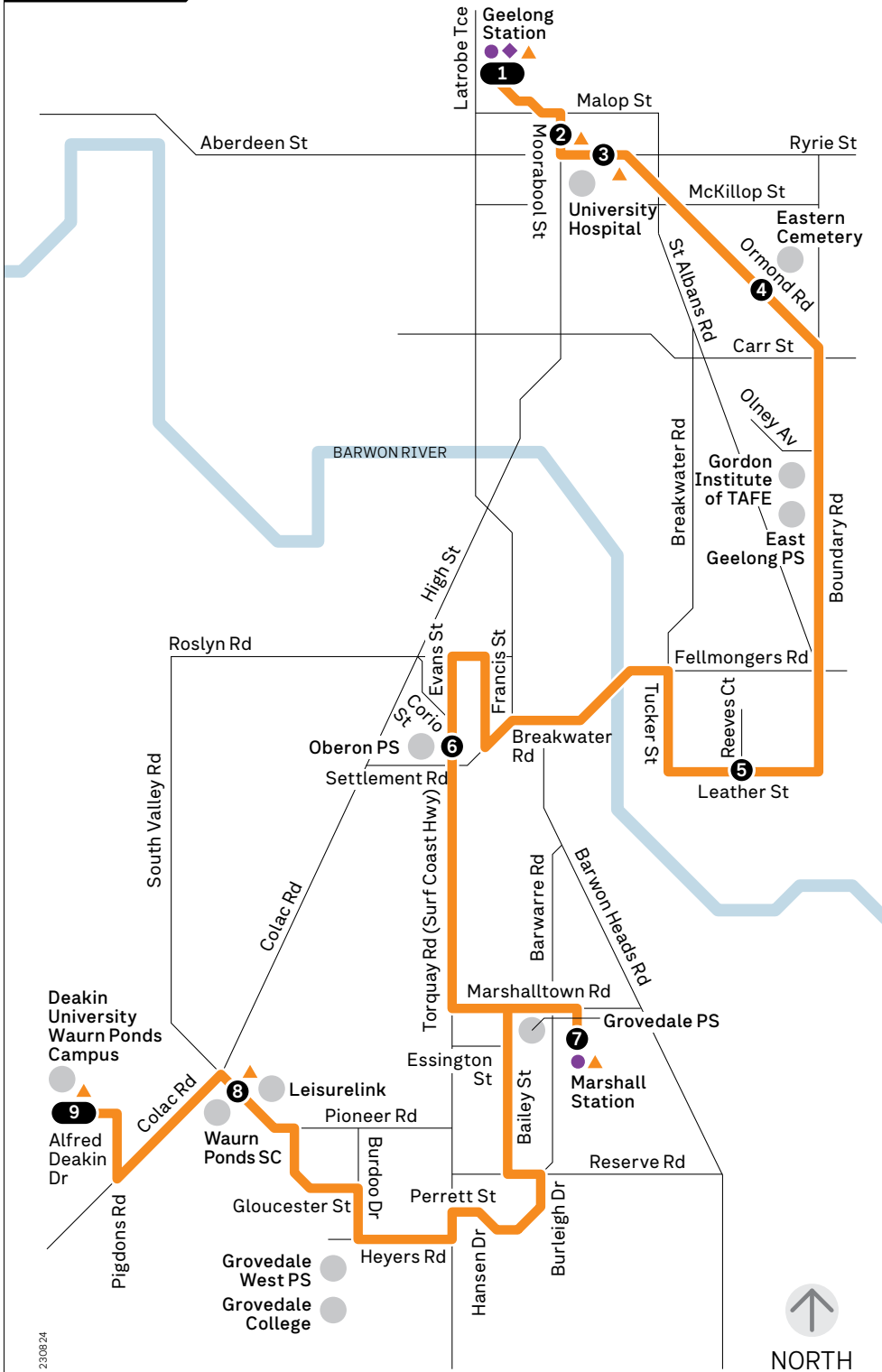
For more information visit [ptv.vic.gov.au](http://ptv.vic.gov.au) or call 1800 800 007

MAP NOT TO SCALE  
 © Public Transport Victoria 2024

# Geelong Station – Deakin University

Route 40 via Breakwater > Marshall Station

Zone 4



23/08/24



**Ticketing zone**

Single zone (represented by a white box)

V/Line train station (represented by a purple diamond)

V/Line coach stop (represented by an orange triangle)

Connecting bus (represented by a purple diamond)

Terminus (represented by a black circle with a white number)

Major stop (represented by a black circle with a white number)

For more information visit [ptv.vic.gov.au](http://ptv.vic.gov.au) or call 1800 800 007

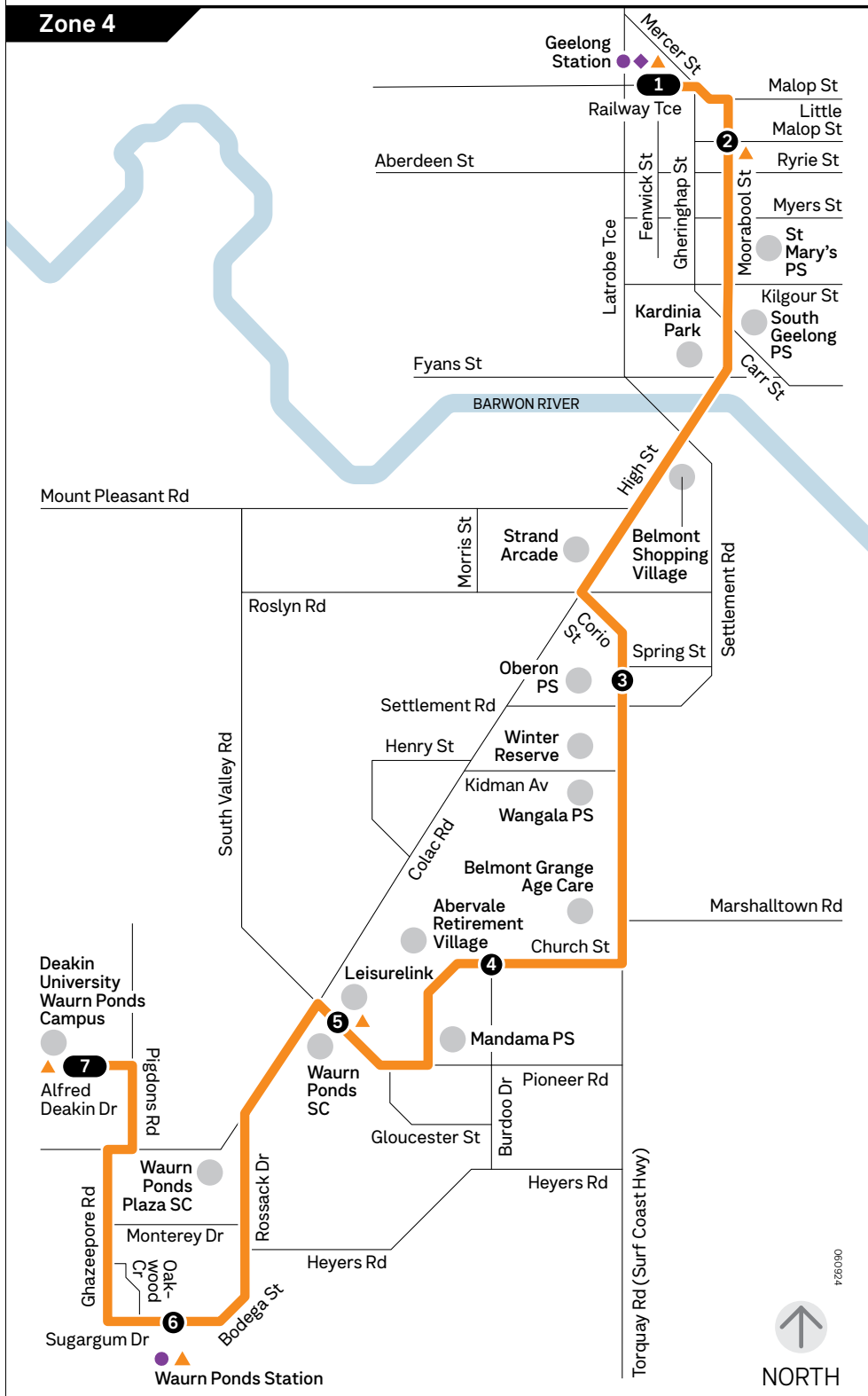
MAP NOT TO SCALE  
© Public Transport Victoria 2024

# Geelong Station – Deakin University

Route 41

via Grovedale > Waurn Ponds Station

Zone 4



Ticketing zone



Single zone  
 V/Line train station  
 V/Line coach stop  
 Connecting bus  
 Terminus  
 Major stop

For more information visit [ptv.vic.gov.au](http://ptv.vic.gov.au) or call 1800 800 007

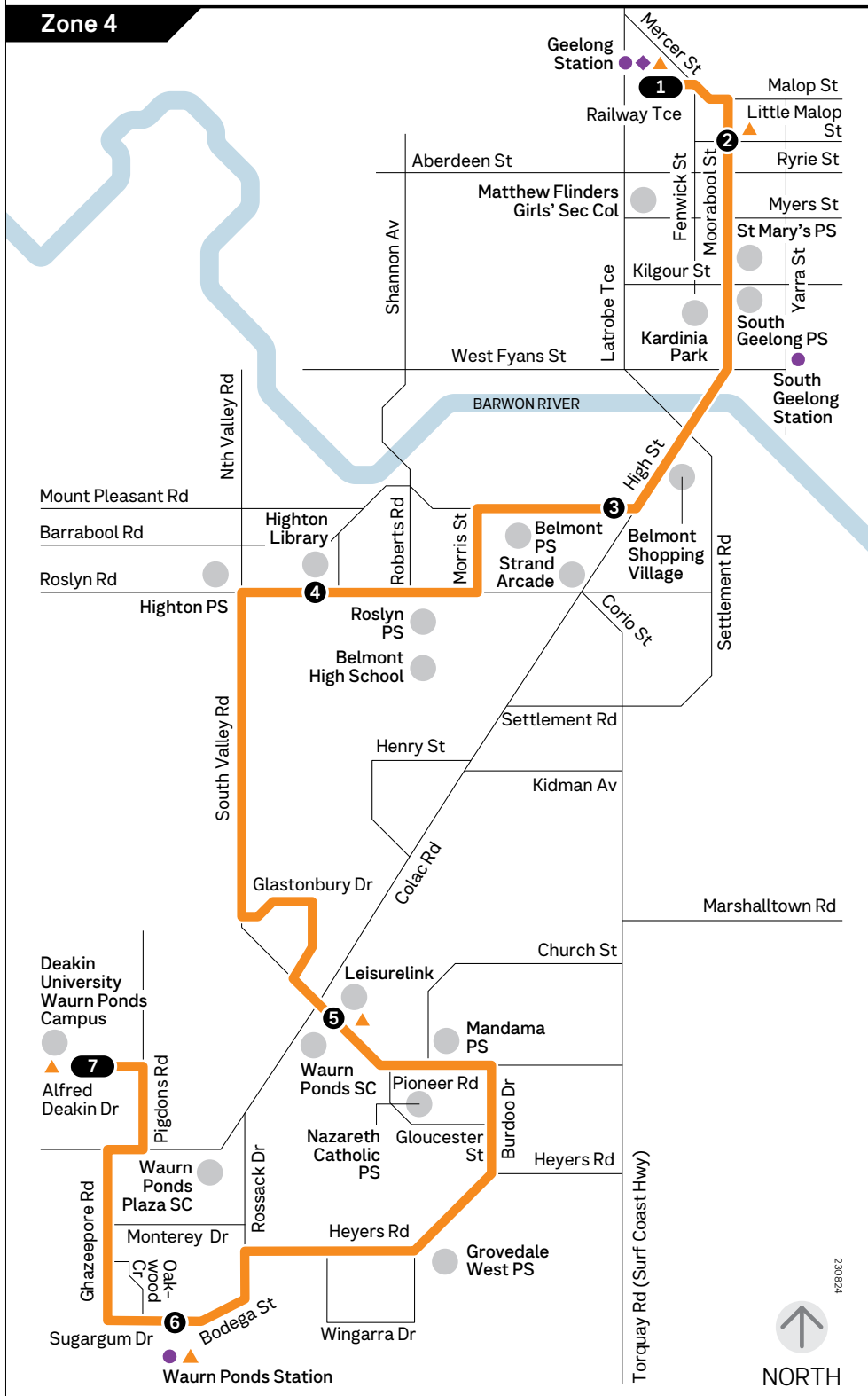
MAP NOT TO SCALE  
 © Public Transport Victoria 2024

# Geelong Station – Deakin University

Route 42

via South Valley Rd > Waurn Ponds Station

Zone 4



**Ticketing zone**

Single zone  
 V/Line train station  
 V/Line coach stop  
 Connecting bus  
 Terminus  
 Major stop

For more information visit [ptv.vic.gov.au](http://ptv.vic.gov.au) or call 1800 800 007

MAP NOT TO SCALE  
© Public Transport Victoria 2024

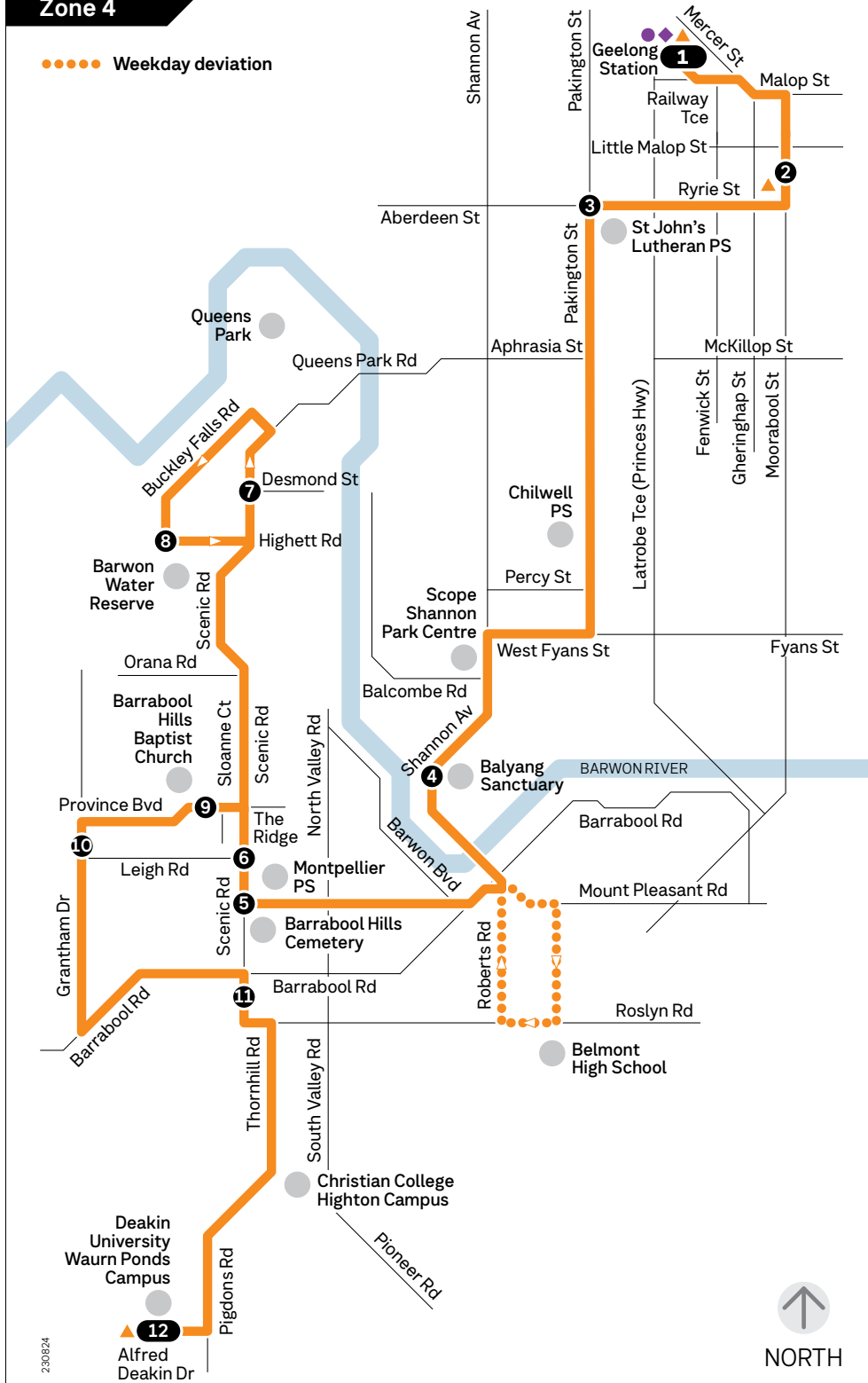


# Geelong Station – Deakin University

Route 43 via Highton

Zone 4

Weekday deviation



230824



Ticketing zone



Single zone  
 V/Line train station  
 V/Line coach stop  
 Connecting bus  
 Terminus  
 Major stop

For more information  
 visit [ptv.vic.gov.au](http://ptv.vic.gov.au)  
 or call 1800 800 007

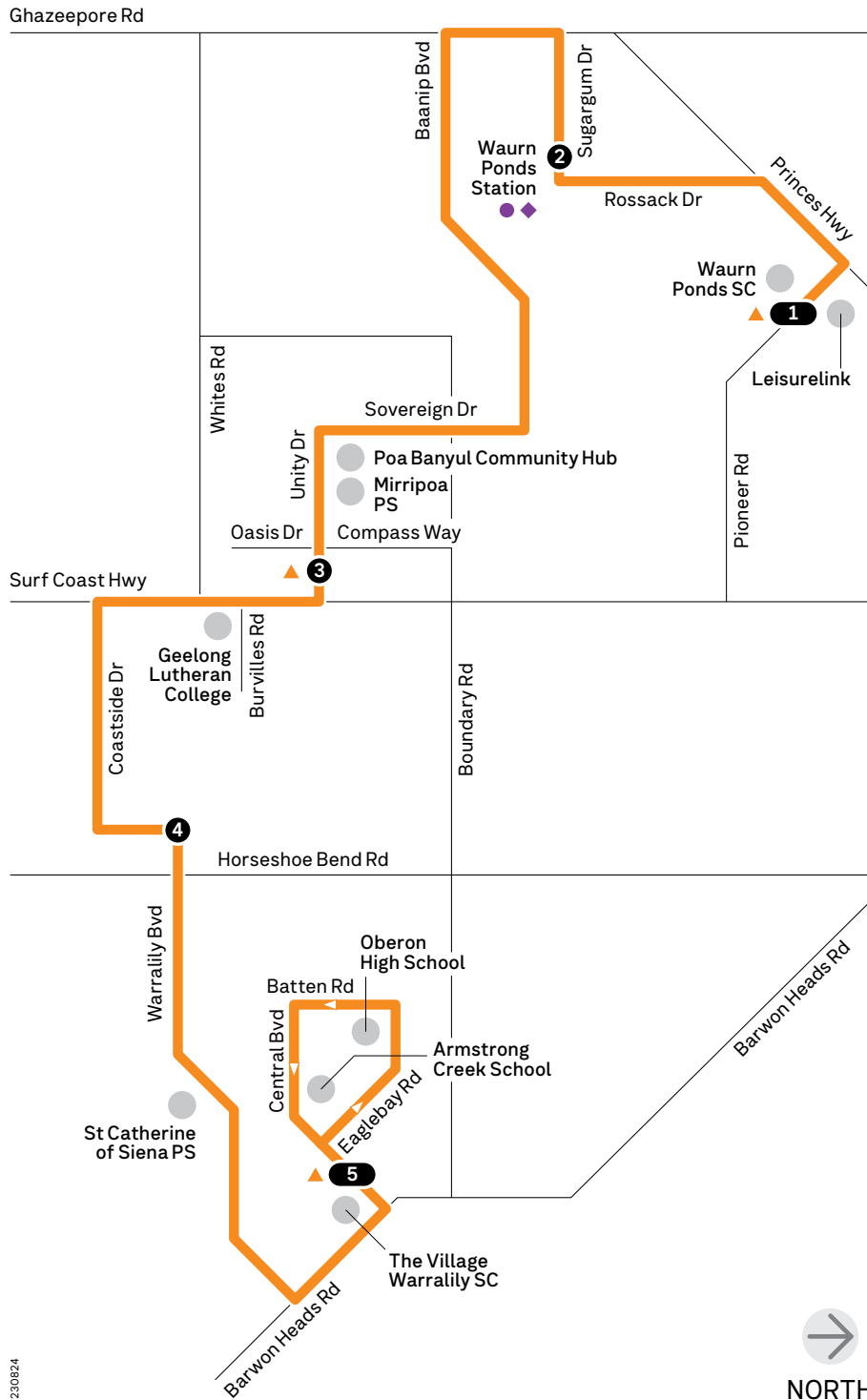
MAP NOT TO SCALE

© Public Transport Victoria 2024

# Waurm Ponds SC – Armstrong Creek

Route 45 via Waurm Ponds Station

Zone 4



230824



Ticketing zone



Single zone  
 V/Line train station  
 V/Line coach stop  
 Connecting bus  
 Terminus  
 Major stop

For more information  
 visit [ptv.vic.gov.au](http://ptv.vic.gov.au)  
 or call 1800 800 007

MAP NOT TO SCALE  
 © Public Transport Victoria 2024

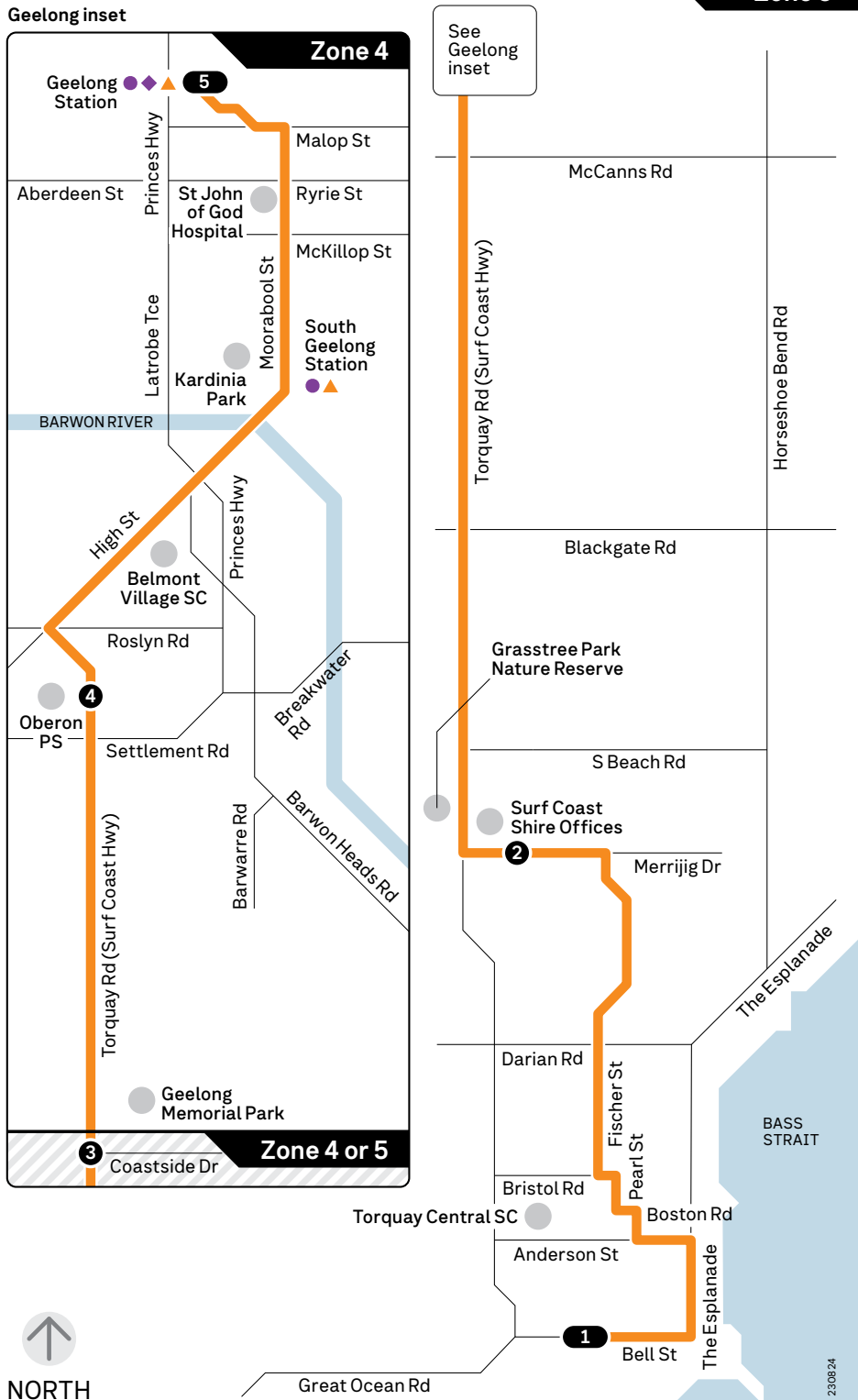


# Geelong Station – Torquay

Route 53

via Torquay Rd (Surf Coast Hwy)

Zone 5



**Ticketing zones**

Single zone

Zone overlap

V/Line train station

V/Line coach stop

Connecting bus

Terminus

Major stop

For more information visit [ptv.vic.gov.au](http://ptv.vic.gov.au) or call 1800 800 007

MAP NOT TO SCALE  
© Public Transport Victoria 2024

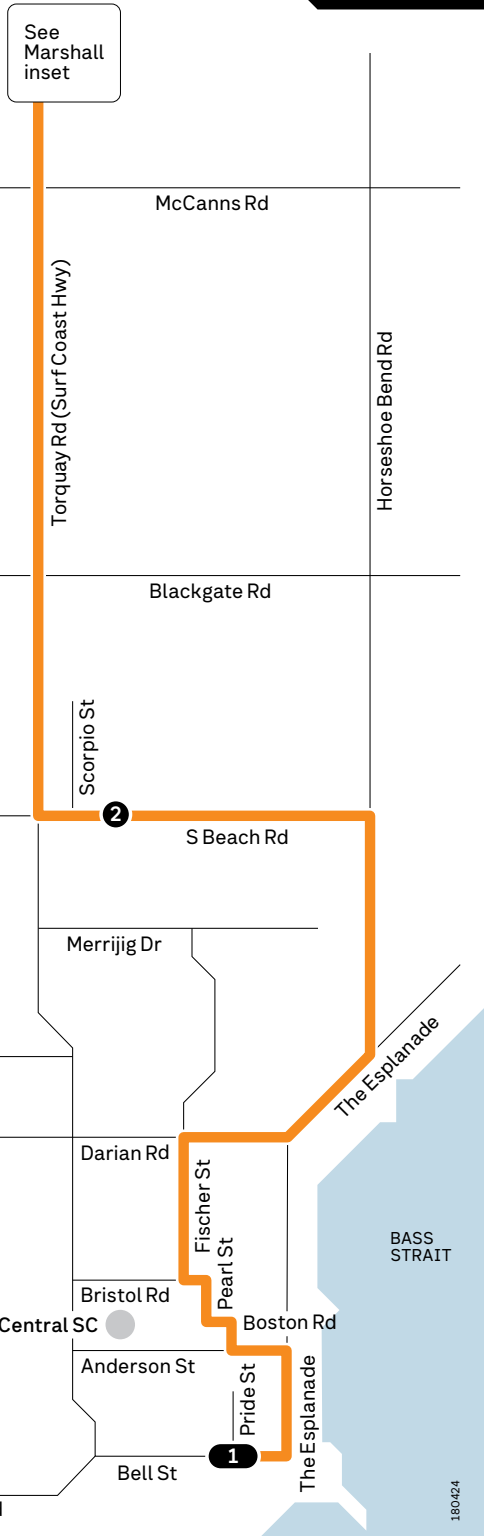
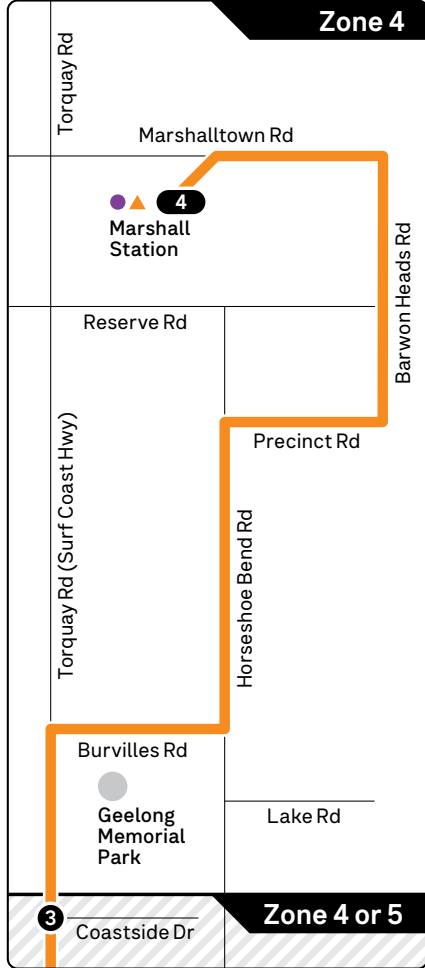
# Marshall Station – Torquay

Route 54

via Torquay Rd (Surf Coast Hwy)

Zone 5

Marshall inset



**Ticketing zones**

- Single zone
- Zone overlap
- V/Line train station
- V/Line coach stop
- Connecting bus
- 1 Terminus
- 3 Major stop

For more information visit [ptv.vic.gov.au](http://ptv.vic.gov.au) or call 1800 800 007

MAP NOT TO SCALE  
© Public Transport Victoria 2024

# Geelong Station – Ocean Grove

Route 55

via Marshall Station > Barwon Heads



**Ticketing zones**

●
◆
▲
1
3

Single zone  
 Zone overlap  
 V/Line train station  
 V/Line coach stop  
 Connecting bus  
 Terminus  
 Major stop

For more information visit [ptv.vic.gov.au](http://ptv.vic.gov.au) or call 1800 800 007

MAP NOT TO SCALE  
© Public Transport Victoria 2024

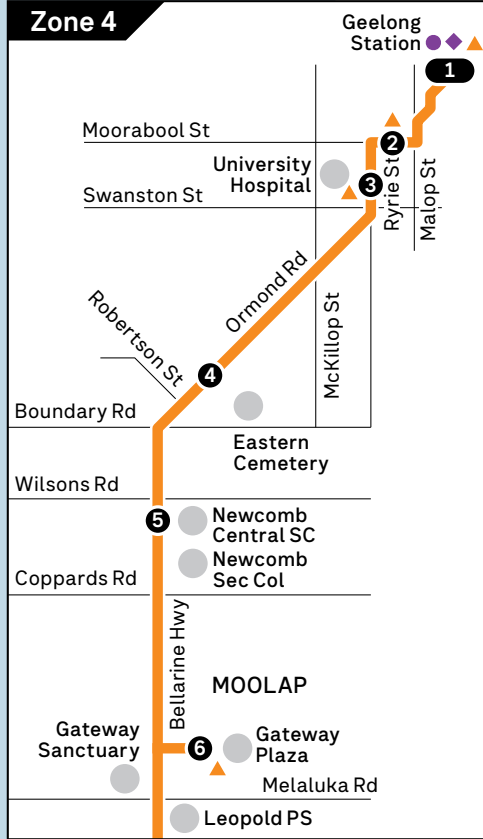
# Geelong Station – Queenscliff

Route 56

via Leopold > Ocean Grove

## Zone 4

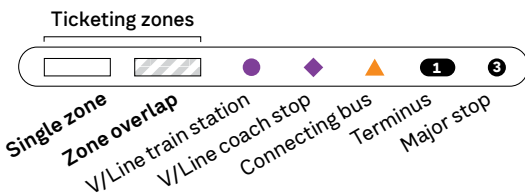
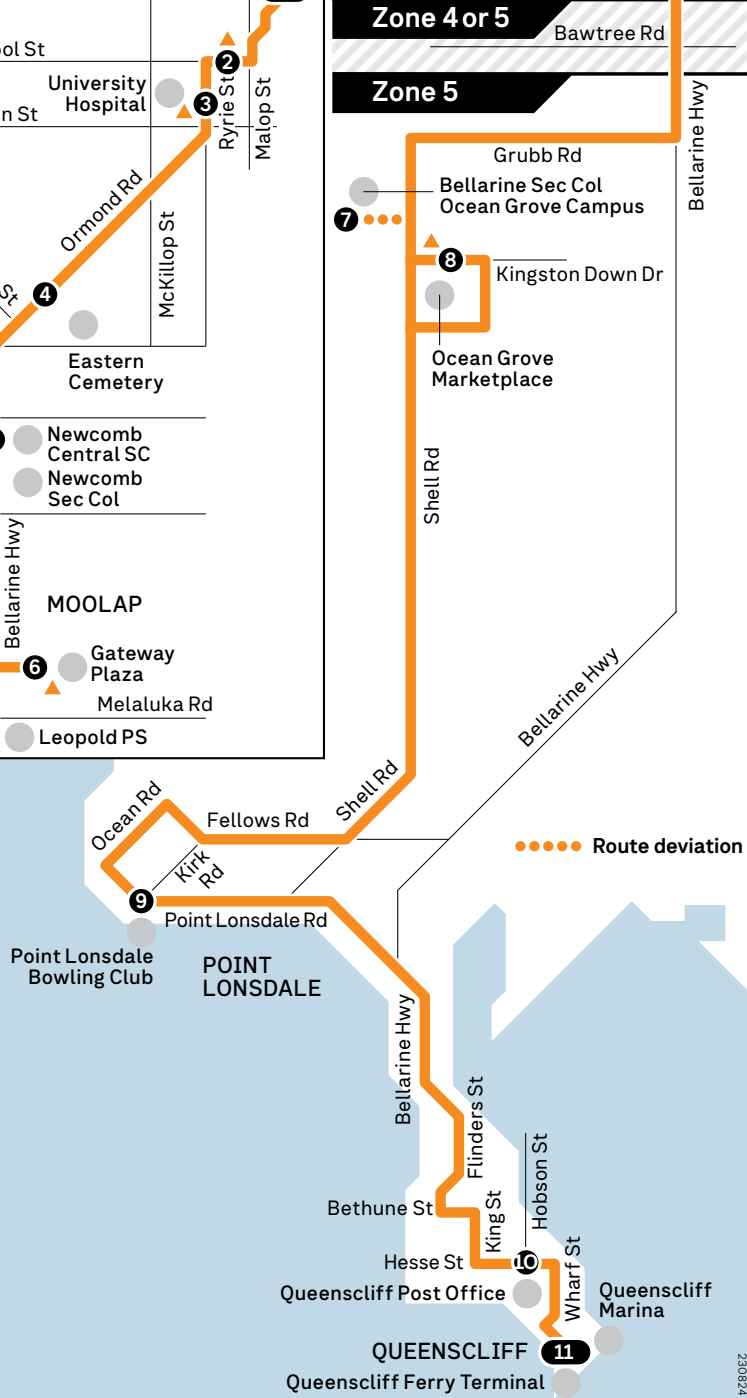
Geelong inset



See Geelong inset

## Zone 4 or 5

## Zone 5

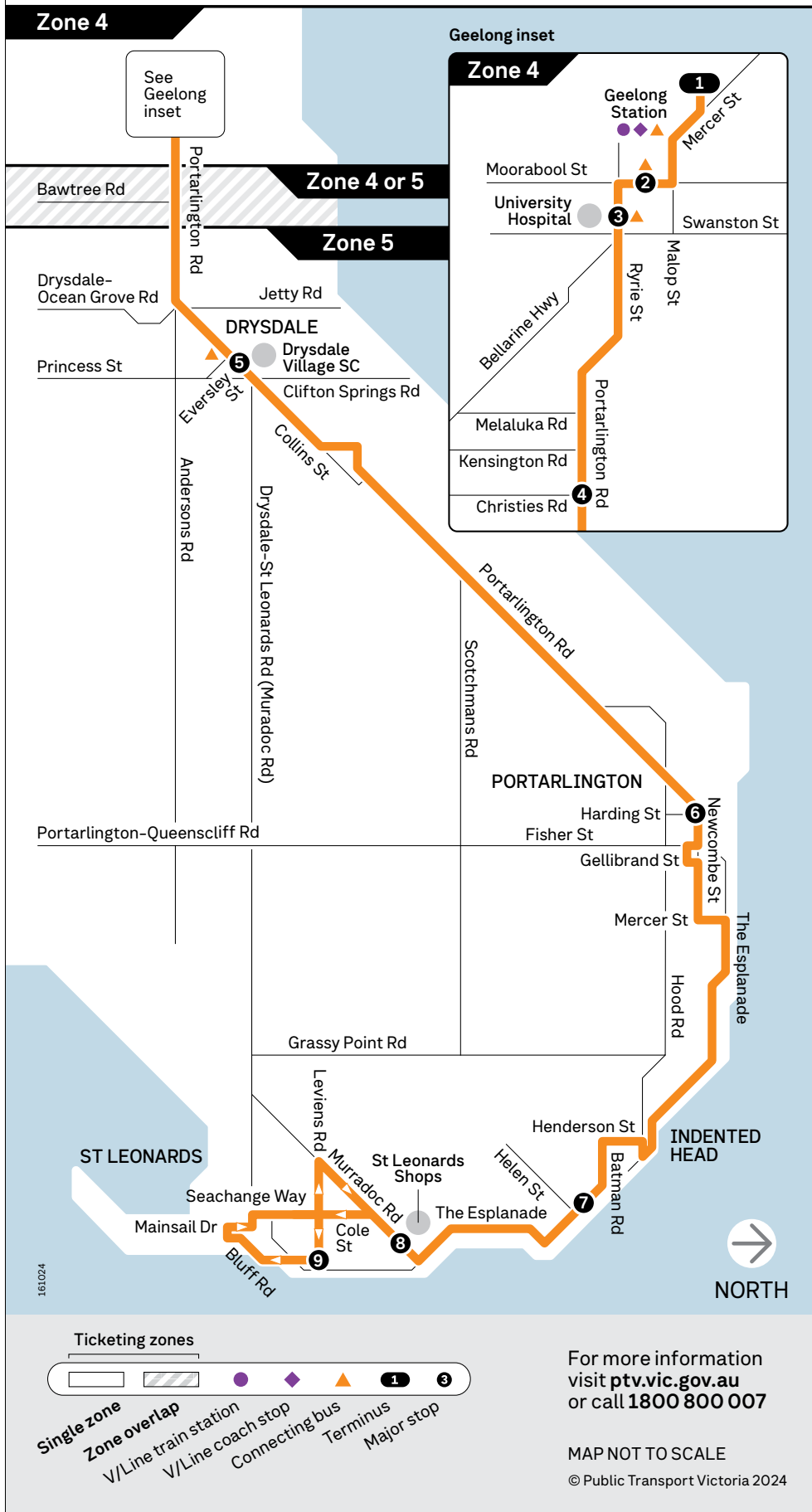


For more information visit [ptv.vic.gov.au](http://ptv.vic.gov.au) or call 1800 800 007

MAP NOT TO SCALE  
© Public Transport Victoria 2024

# Geelong Station – St Leonards

Route 60 via Leopold > Drysdale > Portarlington





# Geelong Station – Drysdale

Route 61 via Leopold > Clifton Springs

Zone 4

Geelong inset

Zone 4



**Ticketing zones**

●
◆
▲
1
3

Single zone  
 Zone overlap  
 V/Line train station  
 V/Line coach stop  
 Connecting bus  
 Terminus  
 Major stop

For more information visit [ptv.vic.gov.au](http://ptv.vic.gov.au) or call 1800 800 007

MAP NOT TO SCALE  
© Public Transport Victoria 2024

## Part 2E

# Kilmore Town Service

Zone 3 or 4

Kilmore East Station

Ogradys Rd  
**11**  
**KILMORE EAST STATION**

**Changes to evening buses**

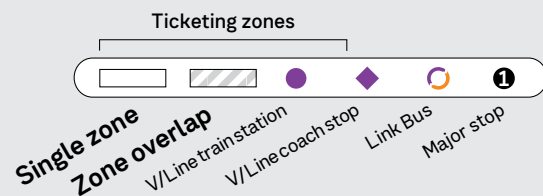
Regular bus services will be replaced by Link Bus after 5pm on weekdays. Link Bus will wait up to 20 minutes past its timetabled departure time at Kilmore East Station to ensure it connects with arriving V/Line trains.



Zone 3



240920



For more information visit [ptv.vic.gov.au](http://ptv.vic.gov.au) or call 1800 800 007

MAP NOT TO SCALE  
 © Public Transport Victoria 2024

## Part 2F

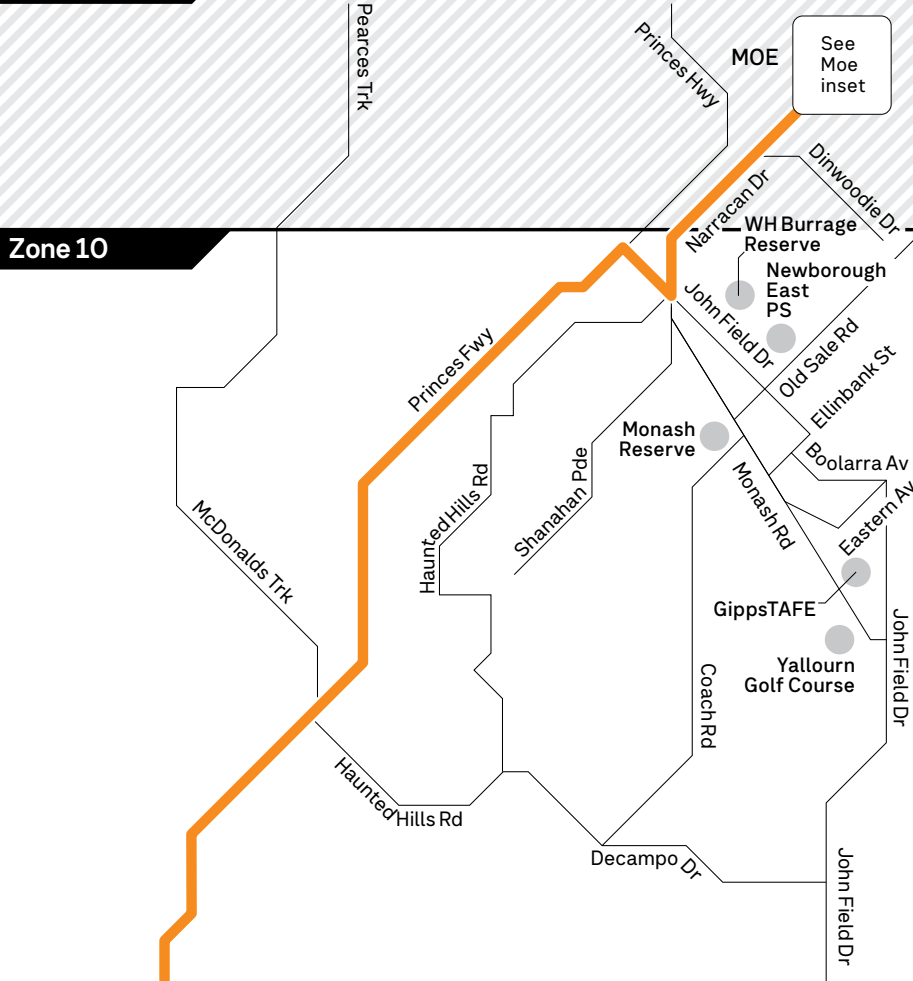
# Moe – Traralgon Map A

Route 1

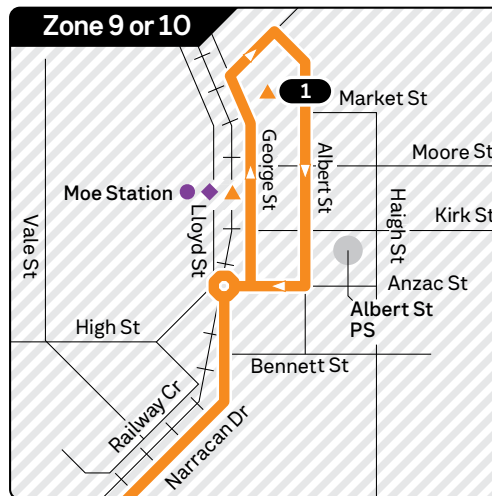
via Morwell > Latrobe Regional Hospital

Zone 9 or 10

Zone 10

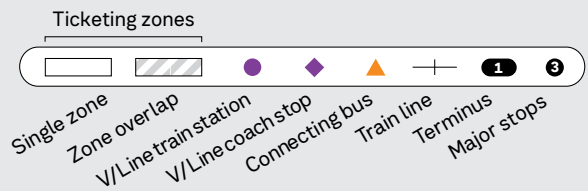


Moe inset



continued on map B

140422



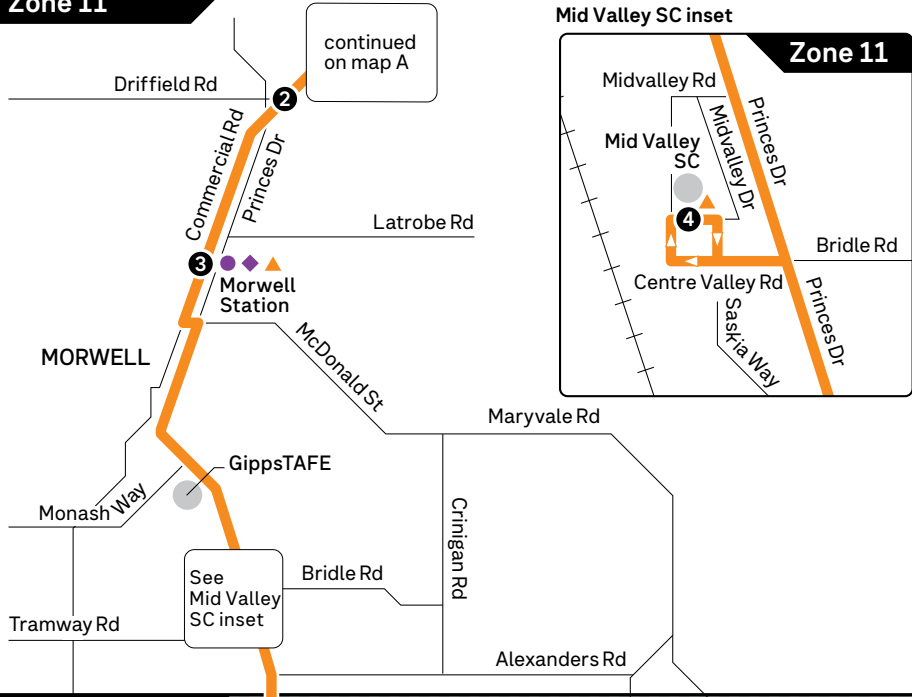
For more information visit [ptv.vic.gov.au](http://ptv.vic.gov.au) or call 1800 800 007

MAP NOT TO SCALE  
© Public Transport Victoria 2024

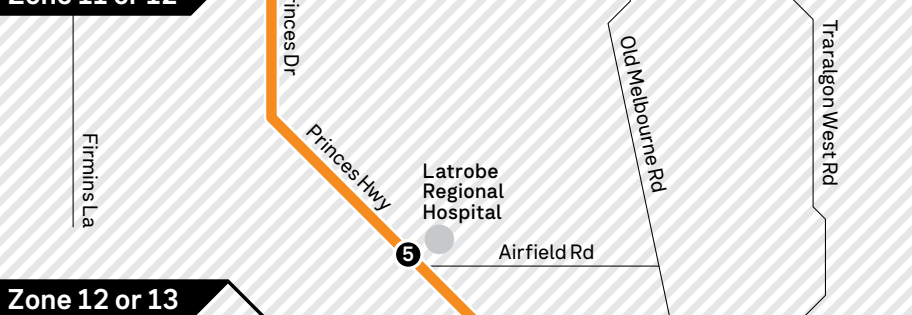
# Moe – Traralgon Map B

**Route 1** via Morwell > Latrobe Regional Hospital

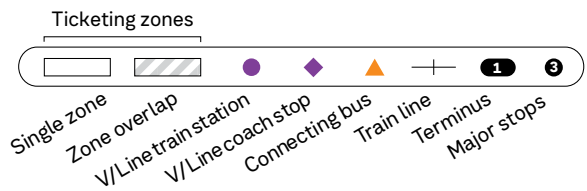
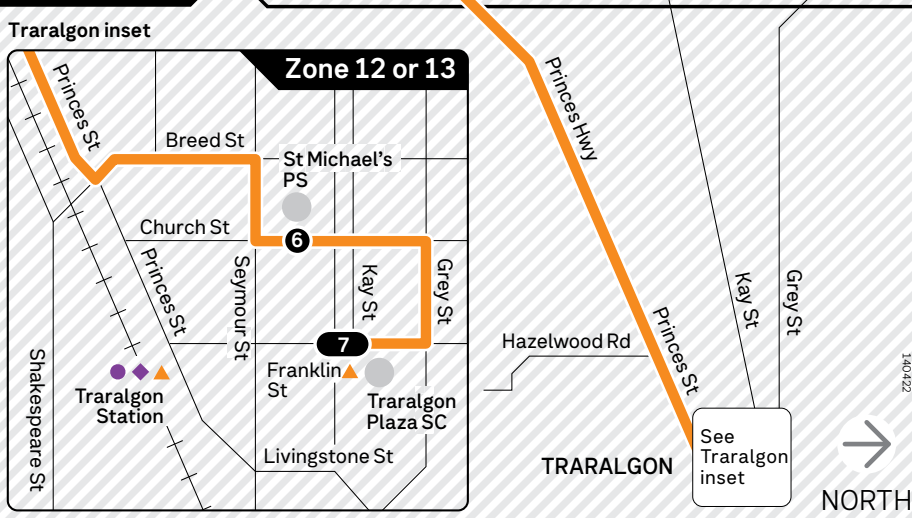
## Zone 11



## Zone 11 or 12



## Zone 12 or 13



For more information visit [ptv.vic.gov.au](http://ptv.vic.gov.au) or call 1800 800 007

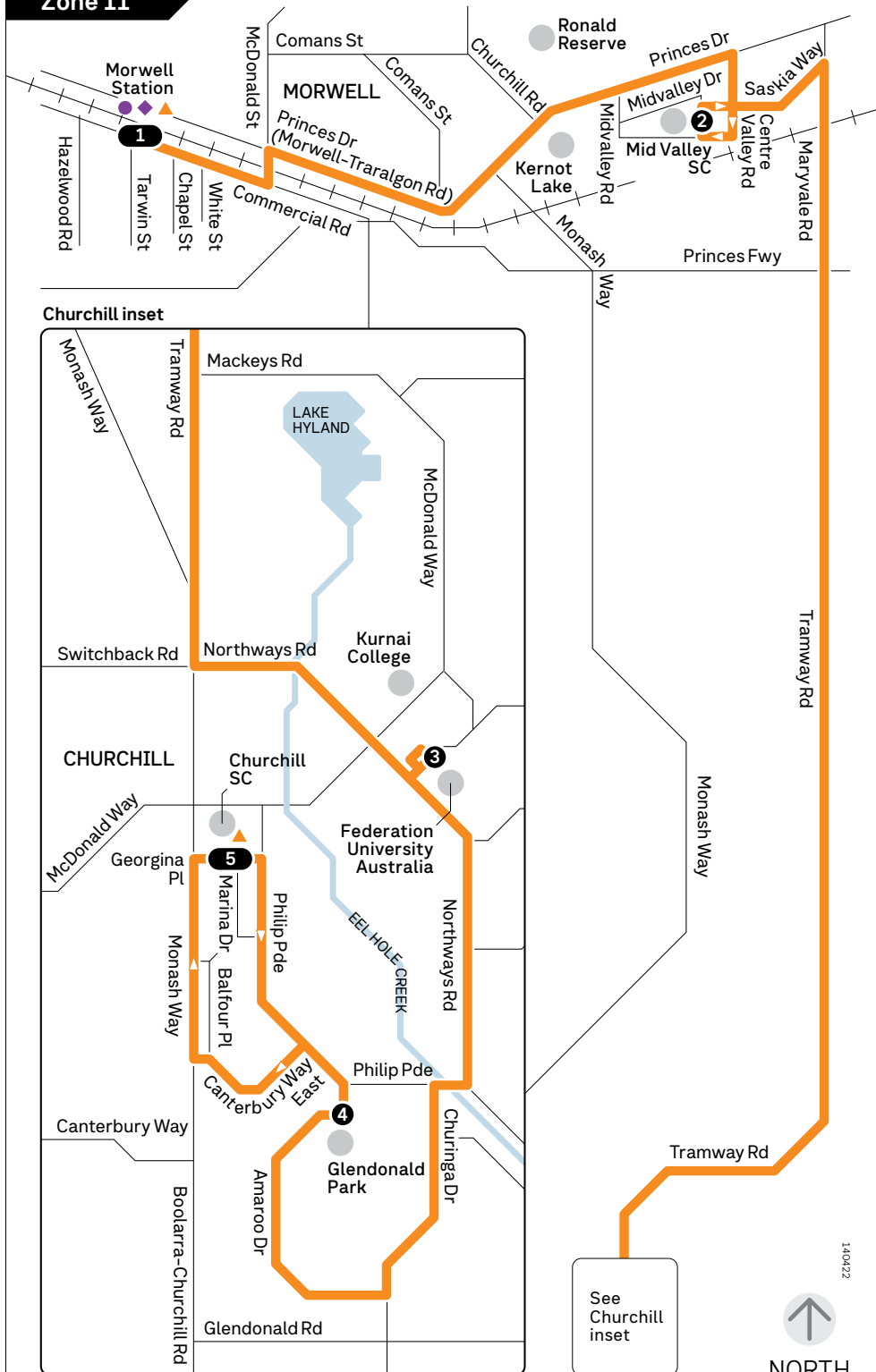
MAP NOT TO SCALE  
© Public Transport Victoria 2024

# Morwell – Churchill

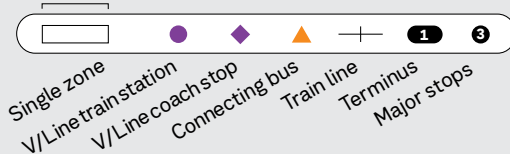
Route 2

via Federation University Australia

Zone 11



Ticketing zone



For more information  
 visit [ptv.vic.gov.au](http://ptv.vic.gov.au)  
 or call 1800 800 007

MAP NOT TO SCALE

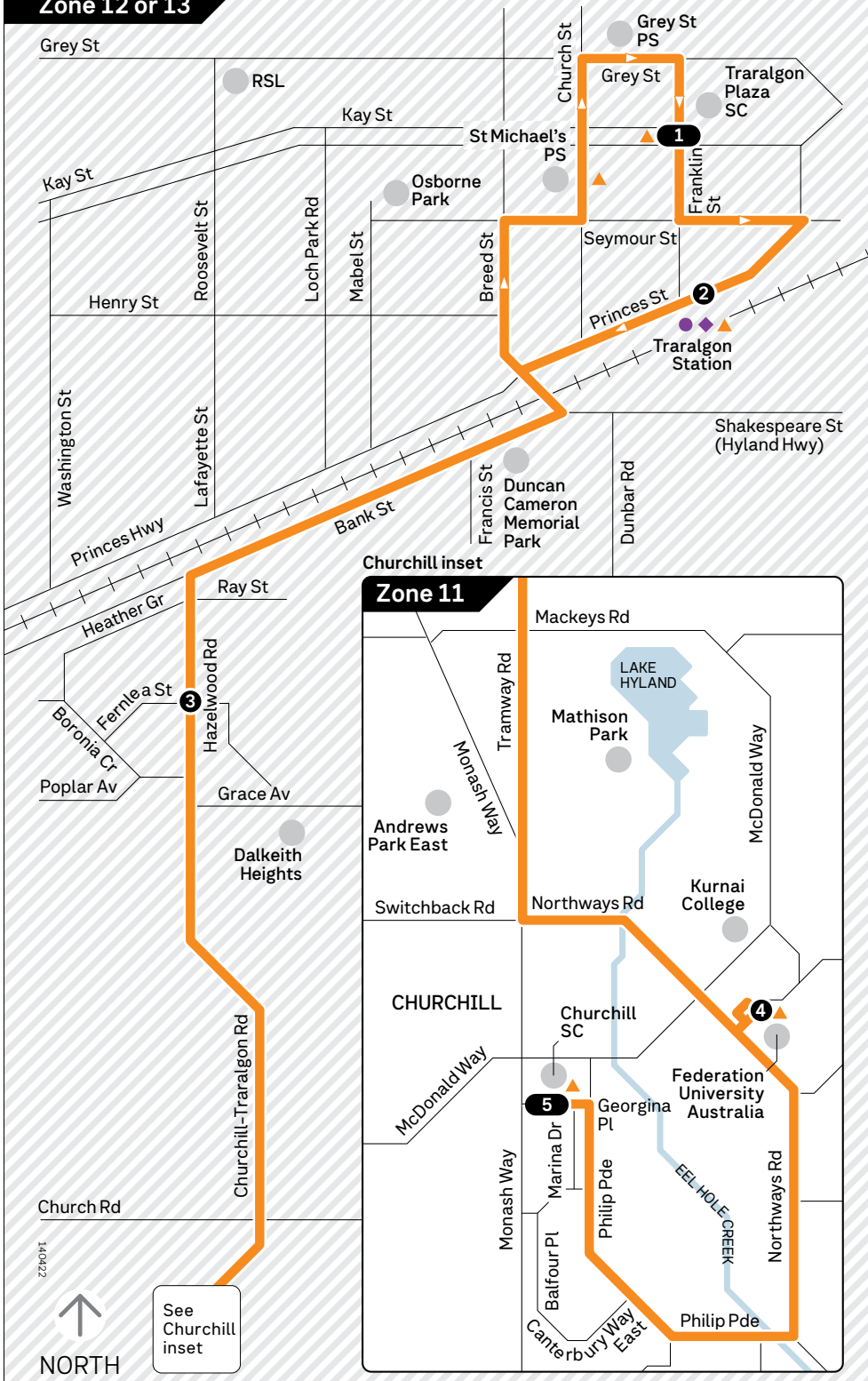
© Public Transport Victoria 2024

# Traralgon – Churchill

Route 3

via Federation University Australia

Zone 12 or 13



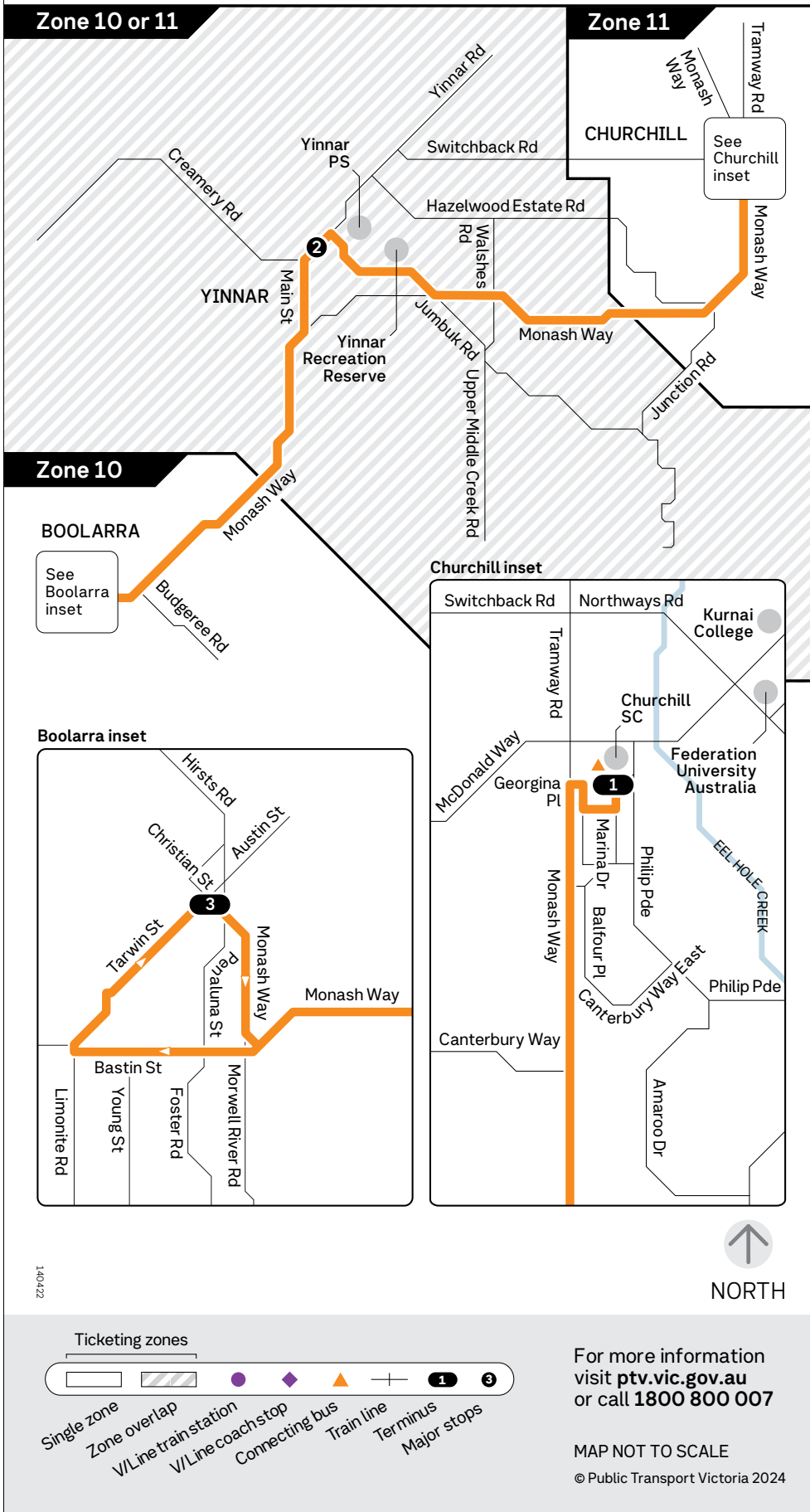
For more information visit [ptv.vic.gov.au](http://ptv.vic.gov.au) or call 1800 800 007

MAP NOT TO SCALE  
© Public Transport Victoria 2024



# Churchill – Boolarra

Route 4 via Yinnar

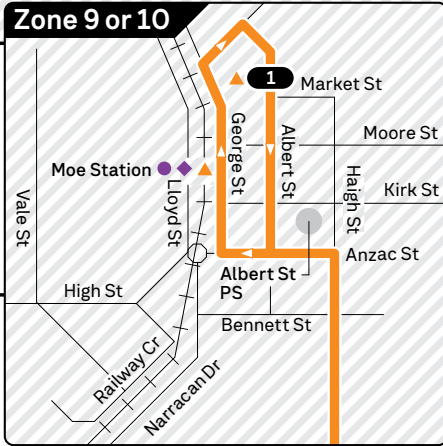


# Moe – Traralgon

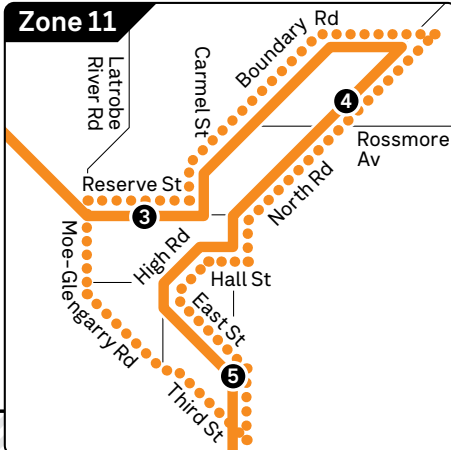
## Route 5 via Yallourn North > Tyers

●●●●● Route deviation

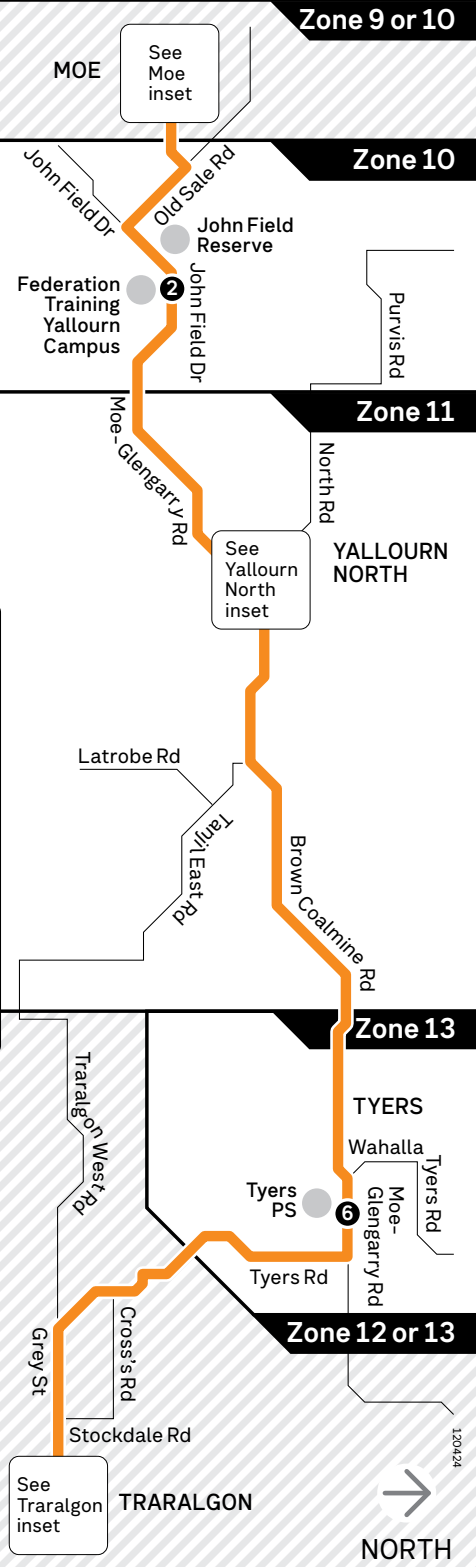
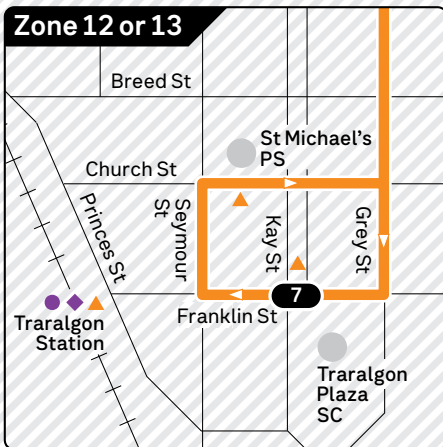
Moe inset



Yallourn North inset



Traralgon inset



Ticketing zones

◆
◇
▲

1
3

**Single zone**  
**Zone overlap**  
 V/Line train station  
 V/Line coach stop  
 Connecting bus  
 Train line  
 Terminus  
 Major stops

For more information visit [ptv.vic.gov.au](http://ptv.vic.gov.au) or call 1800 800 007

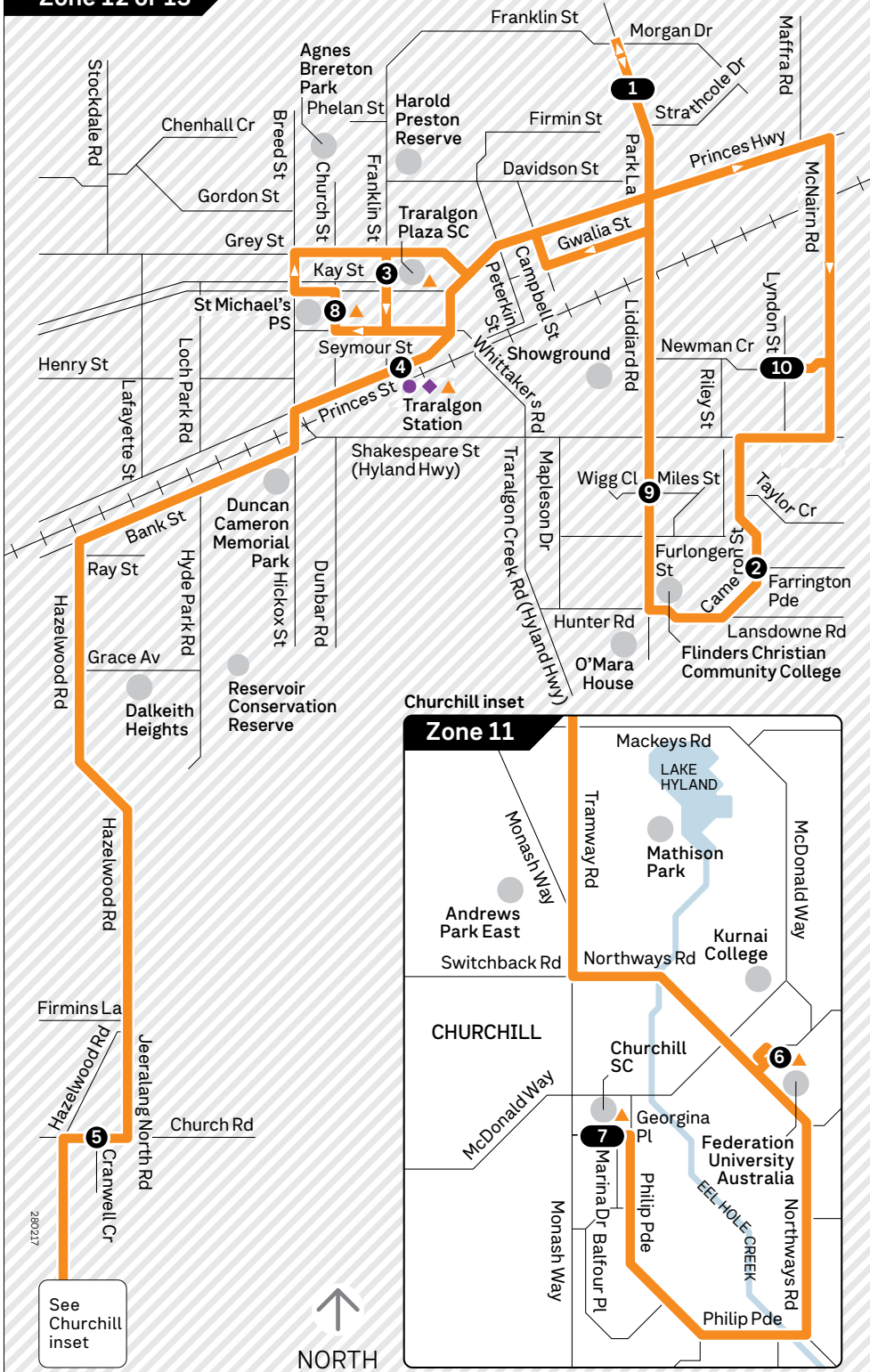
MAP NOT TO SCALE  
© Public Transport Victoria 2024

# Traralgon – Churchill (special)

Route 7

via Federation University Australia

Zone 12 or 13



See Churchill inset

290217

CHURCHILL

For more information visit [ptv.vic.gov.au](http://ptv.vic.gov.au) or call 1800 800 007

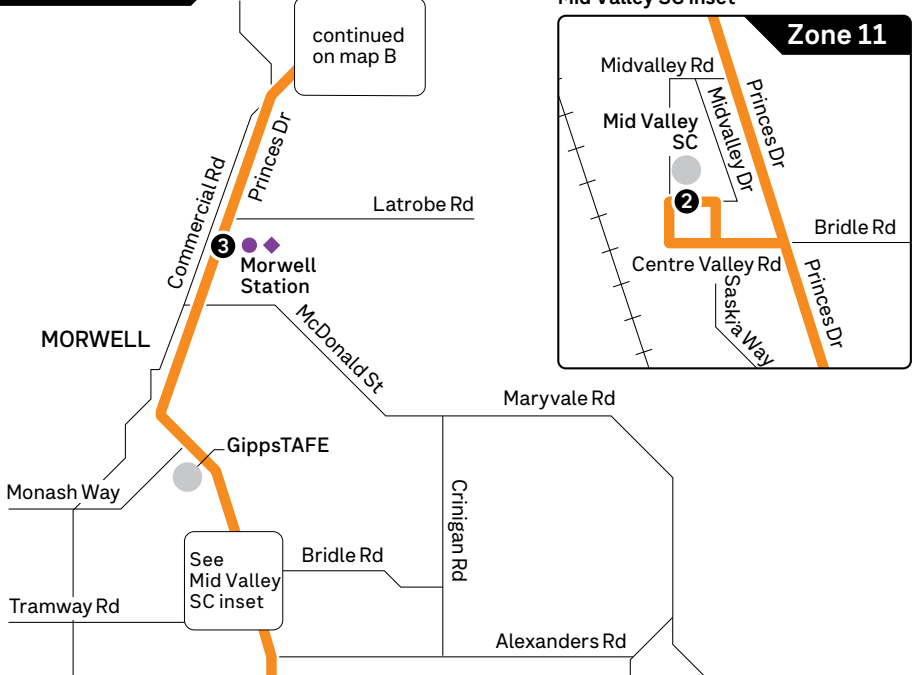
MAP NOT TO SCALE

© Public Transport Victoria 2024

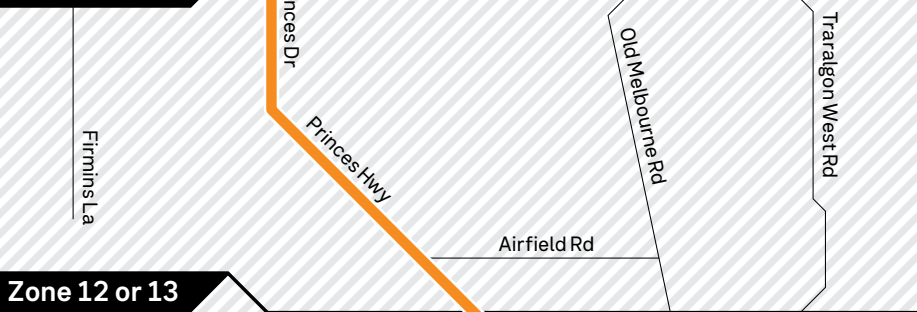
# Traralgon – Moe Map A

Route 8 via Morwell

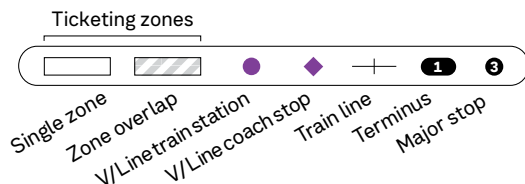
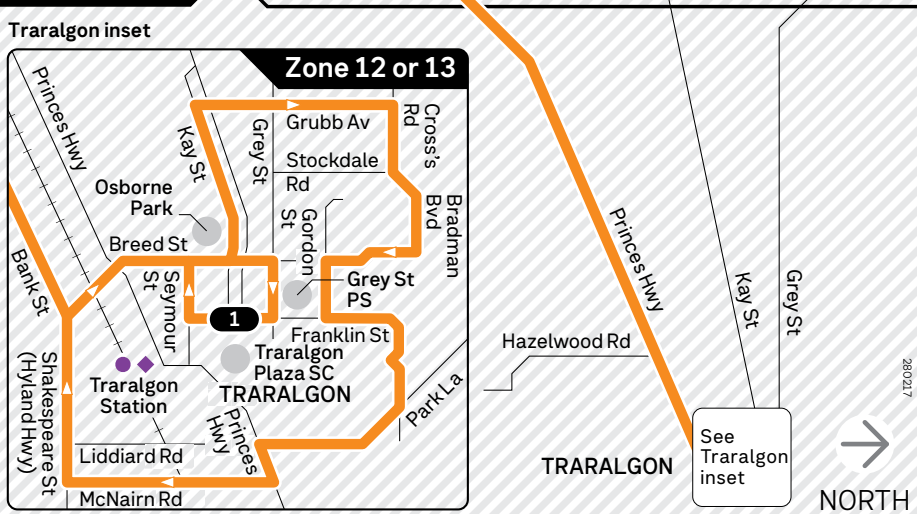
Zone 11



Zone 11 or 12



Zone 12 or 13



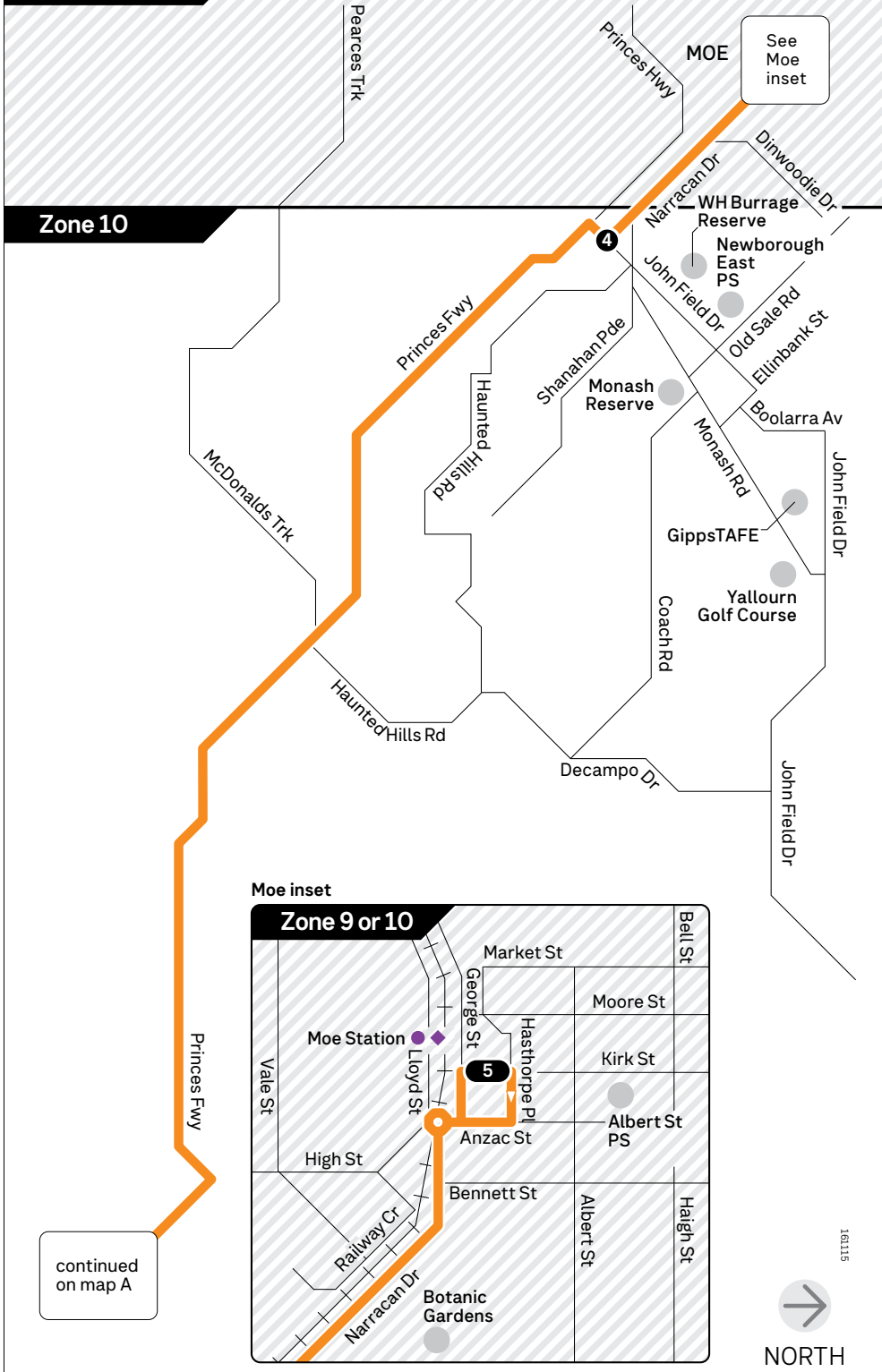
For more information visit [ptv.vic.gov.au](http://ptv.vic.gov.au) or call 1800 800 007

MAP NOT TO SCALE  
© Public Transport Victoria 2024

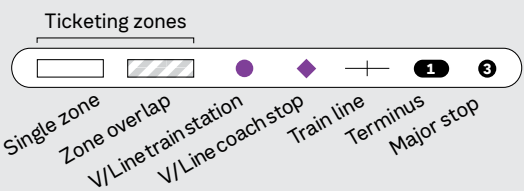
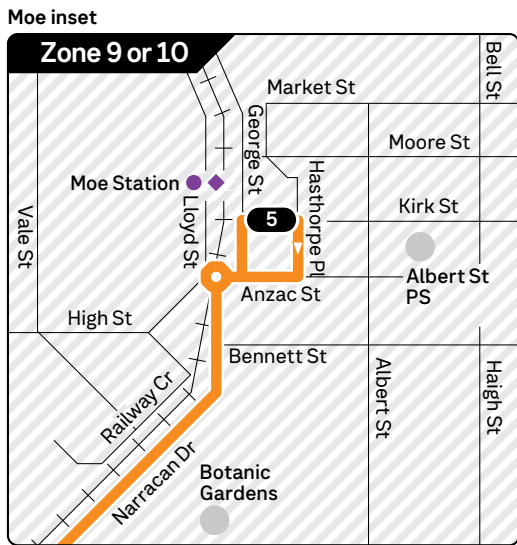
# Traralgon – Moe Map B

Route 8 via Morwell

Zone 9 or 10



continued on map A



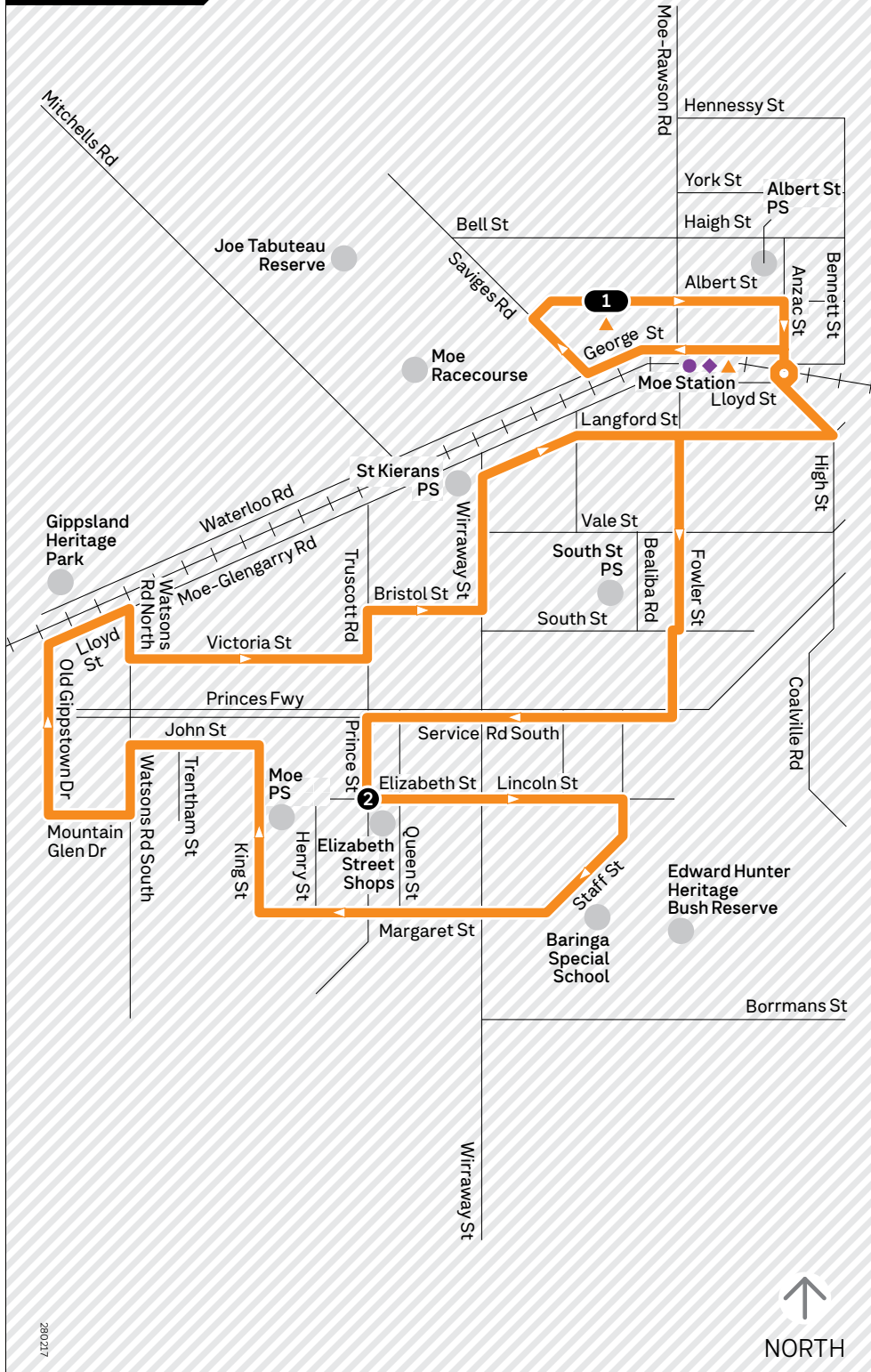
For more information visit [ptv.vic.gov.au](http://ptv.vic.gov.au) or call 1800 800 007

MAP NOT TO SCALE  
© Public Transport Victoria 2024

# Moe – Moe West

## Route 11

Zone 9 or 10



280/217



**Ticketing zone**

Zone overlap  
 V/Line train station  
 V/Line coach stop  
 Connecting bus  
 Train line  
 Terminus  
 Major stops

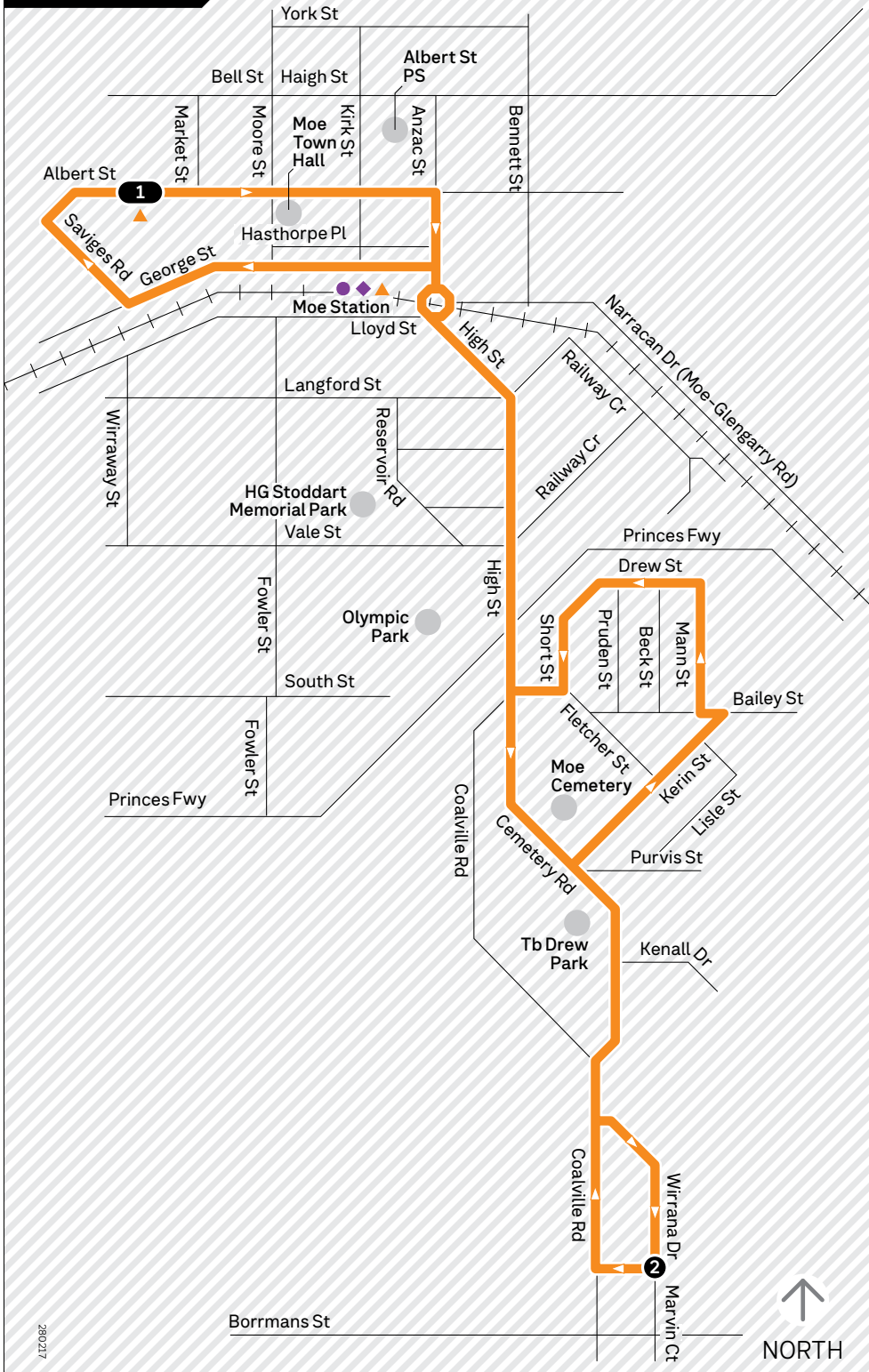
For more information visit [ptv.vic.gov.au](http://ptv.vic.gov.au) or call 1800 800 007

MAP NOT TO SCALE  
© Public Transport Victoria 2024

# Moe – Moe South

## Route 12

Zone 9 or 10



280/217

Ticketing zone

Zone overlap

V/Line train station

V/Line coach stop

Connecting bus

Train line

Terminus

Major stops

For more information visit [ptv.vic.gov.au](http://ptv.vic.gov.au) or call 1800 800 007

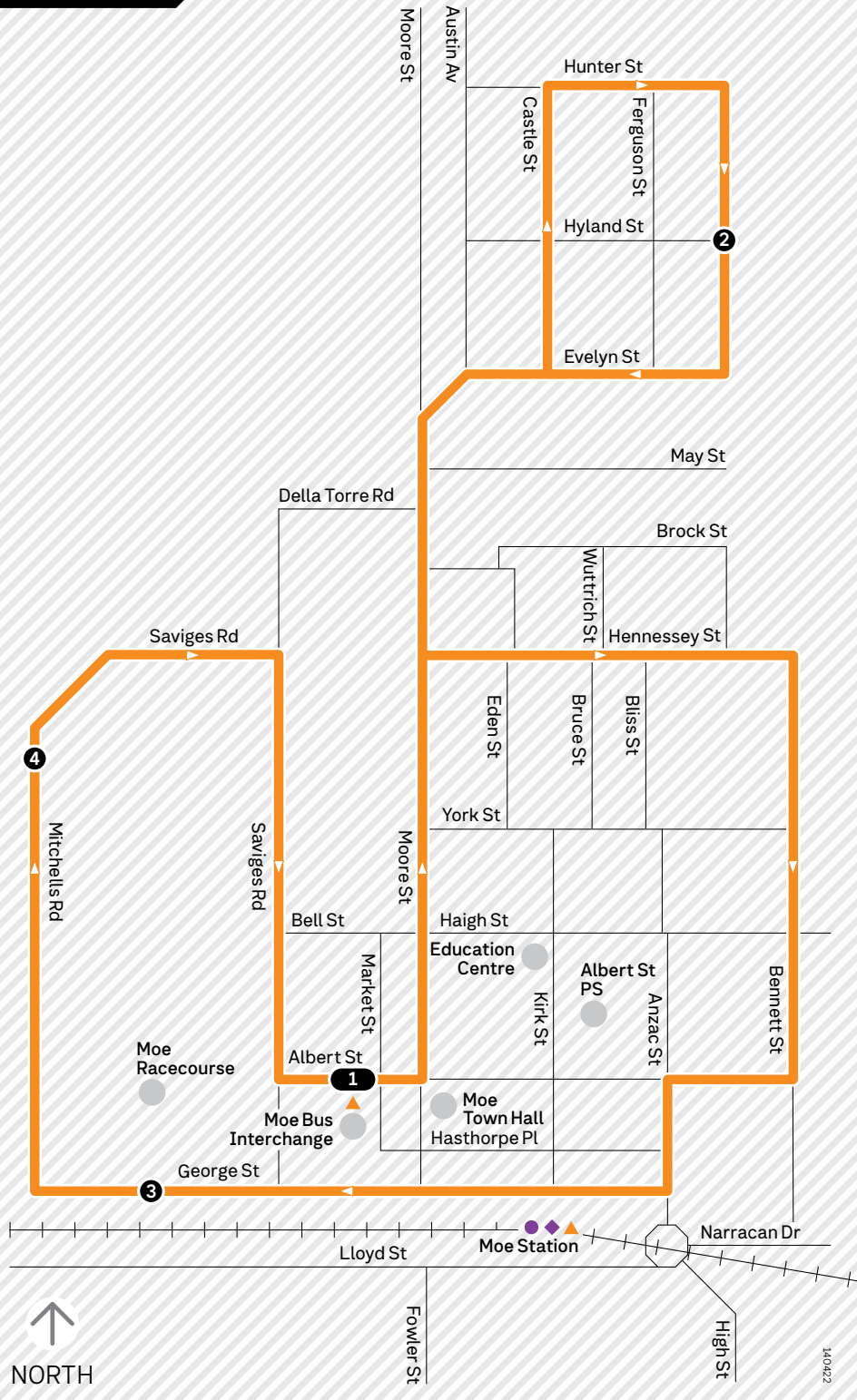
MAP NOT TO SCALE  
© Public Transport Victoria 2024

# Moe – Moe North

Route 13

via Moore St > George St

Zone 9 or 10



Ticketing zone

Zone overlap  
 V/Line train station  
 V/Line coach stop  
 Connecting bus  
 Train line  
 Terminus  
 Major stops

For more information  
 visit [ptv.vic.gov.au](http://ptv.vic.gov.au)  
 or call 1800 800 007

MAP NOT TO SCALE  
 © Public Transport Victoria 2024

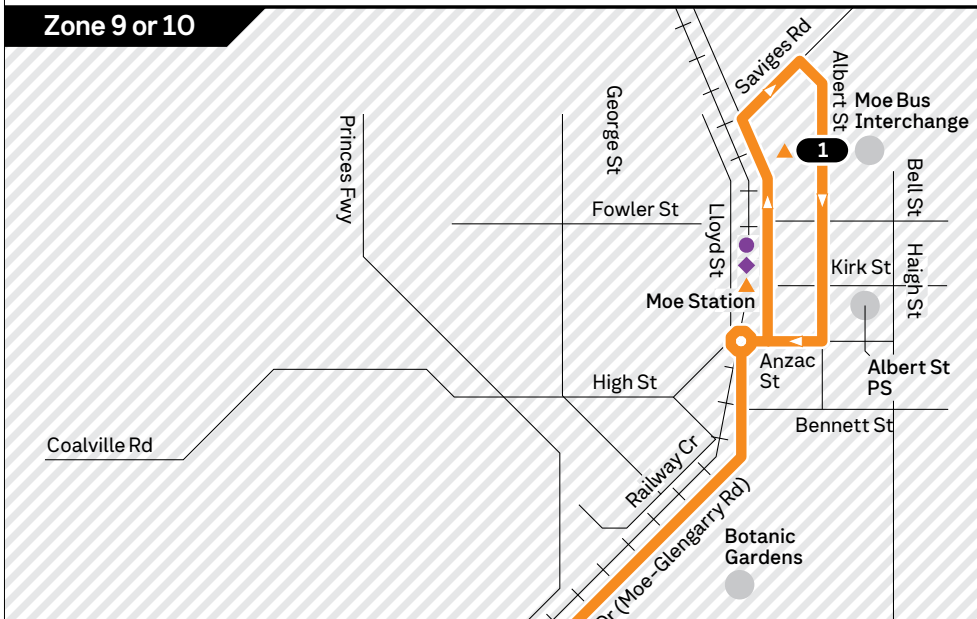


# Moe – Newborough

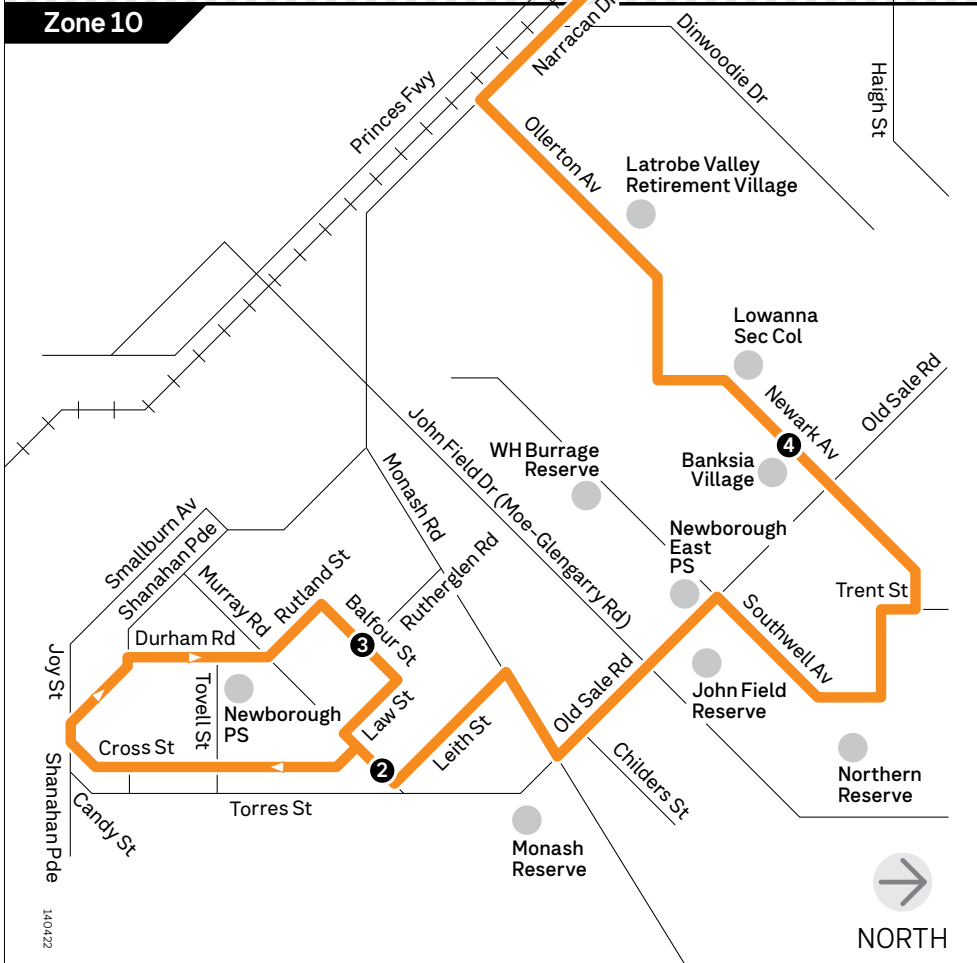
Route 14

via Ollerton Av > Old Sale Rd

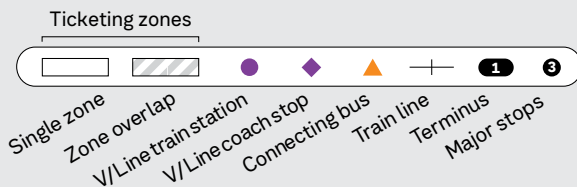
Zone 9 or 10



Zone 10



140422



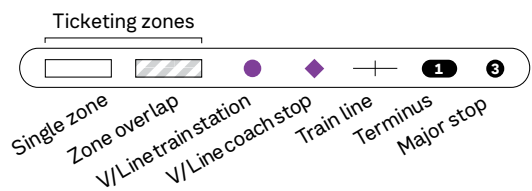
For more information visit [ptv.vic.gov.au](http://ptv.vic.gov.au) or call 1800 800 007

MAP NOT TO SCALE  
© Public Transport Victoria 2024

# Moe – Newborough

Route 15 via Dinwoodie Dr

Zone 12 or 13



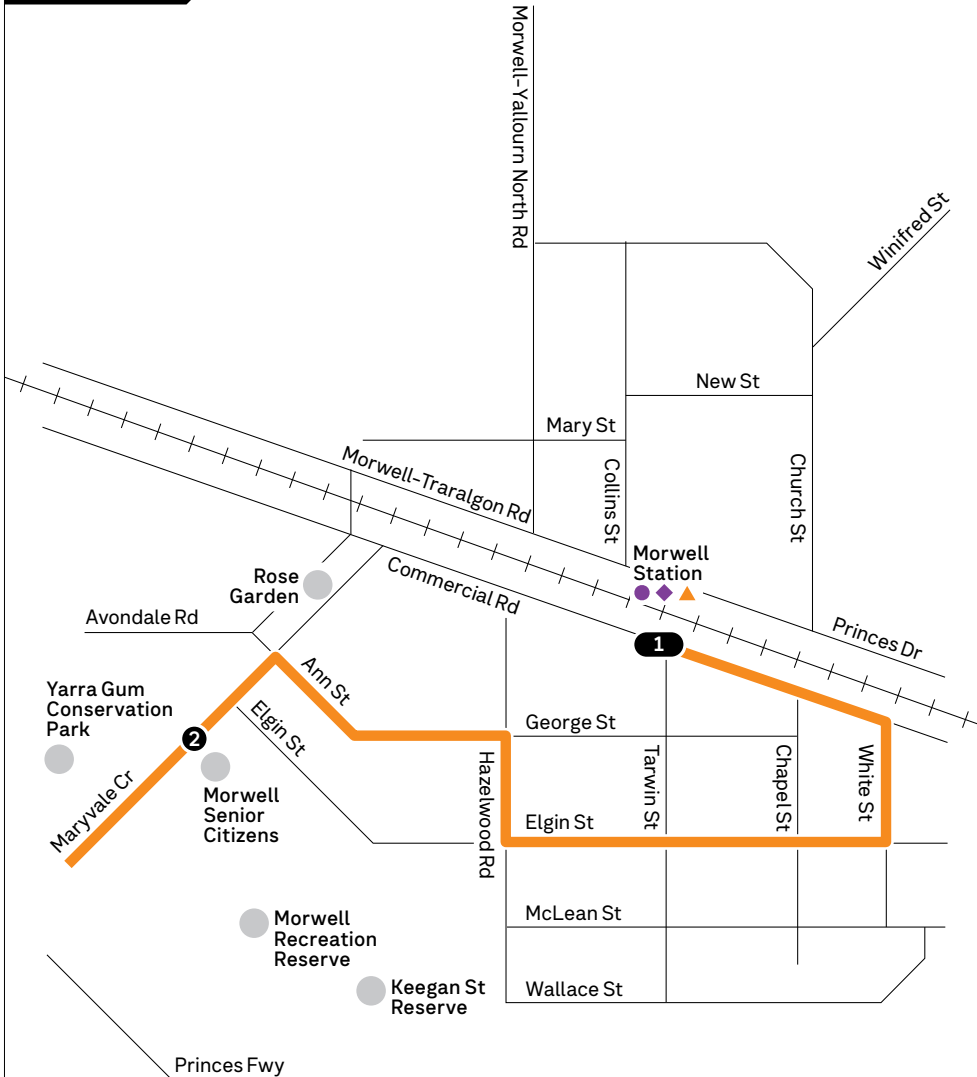
For more information visit [ptv.vic.gov.au](http://ptv.vic.gov.au) or call 1800 800 007

MAP NOT TO SCALE  
© Public Transport Victoria 2024

# Morwell – Morwell South

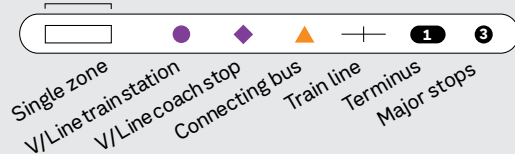
Route 20

Zone 11



NORTH

Ticketing zone



For more information  
visit [ptv.vic.gov.au](http://ptv.vic.gov.au)  
or call 1800 800 007

MAP NOT TO SCALE

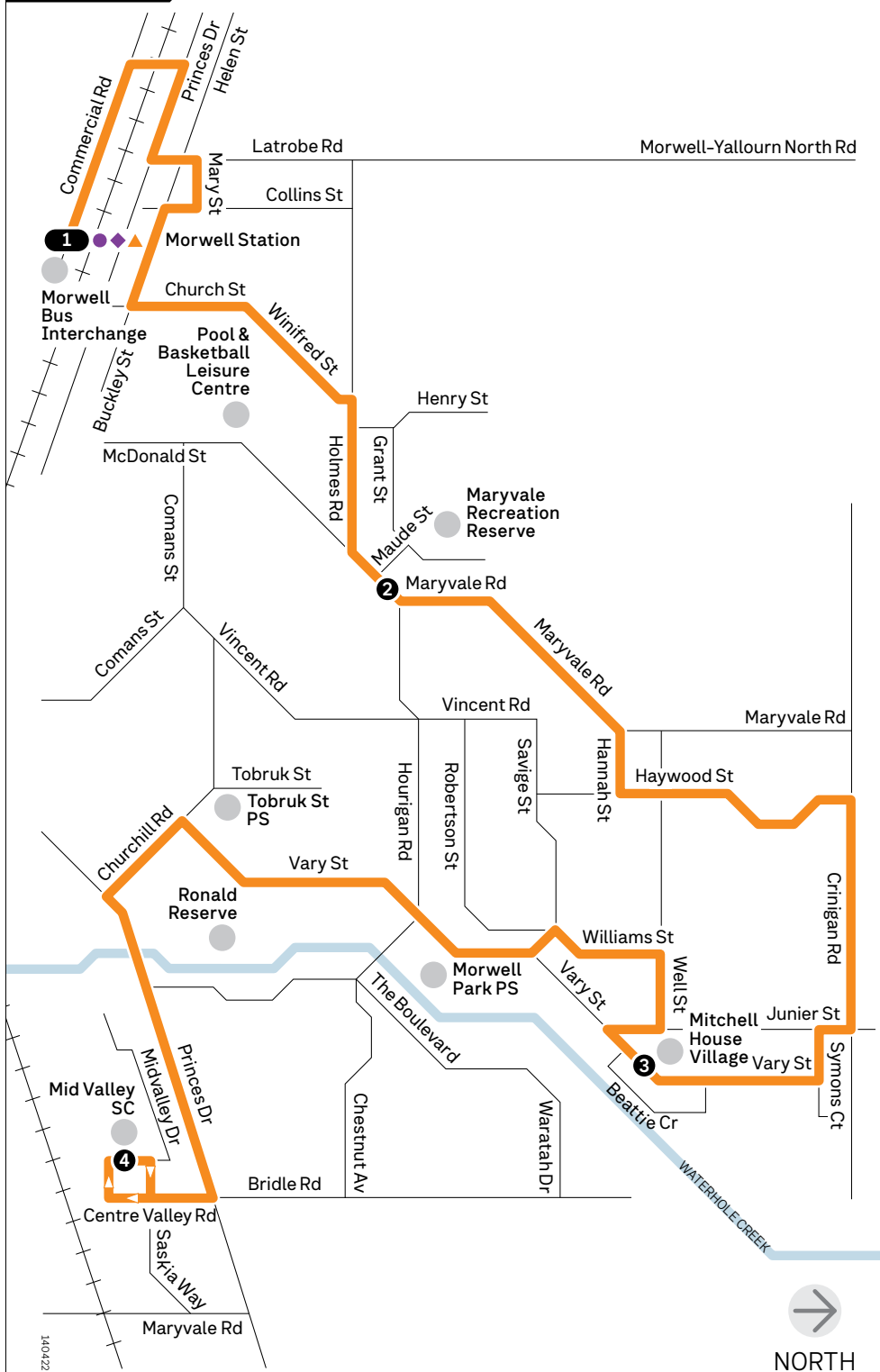
© Public Transport Victoria 2024

280217

# Morwell – Mid Valley SC

Route 21 via Crinigan Rd

Zone 11



Ticketing zone



Single zone  
V/Line train station  
V/Line coach stop  
Connecting bus  
Train line  
Terminus  
Major stops

For more information  
visit [ptv.vic.gov.au](http://ptv.vic.gov.au)  
or call 1800 800 007

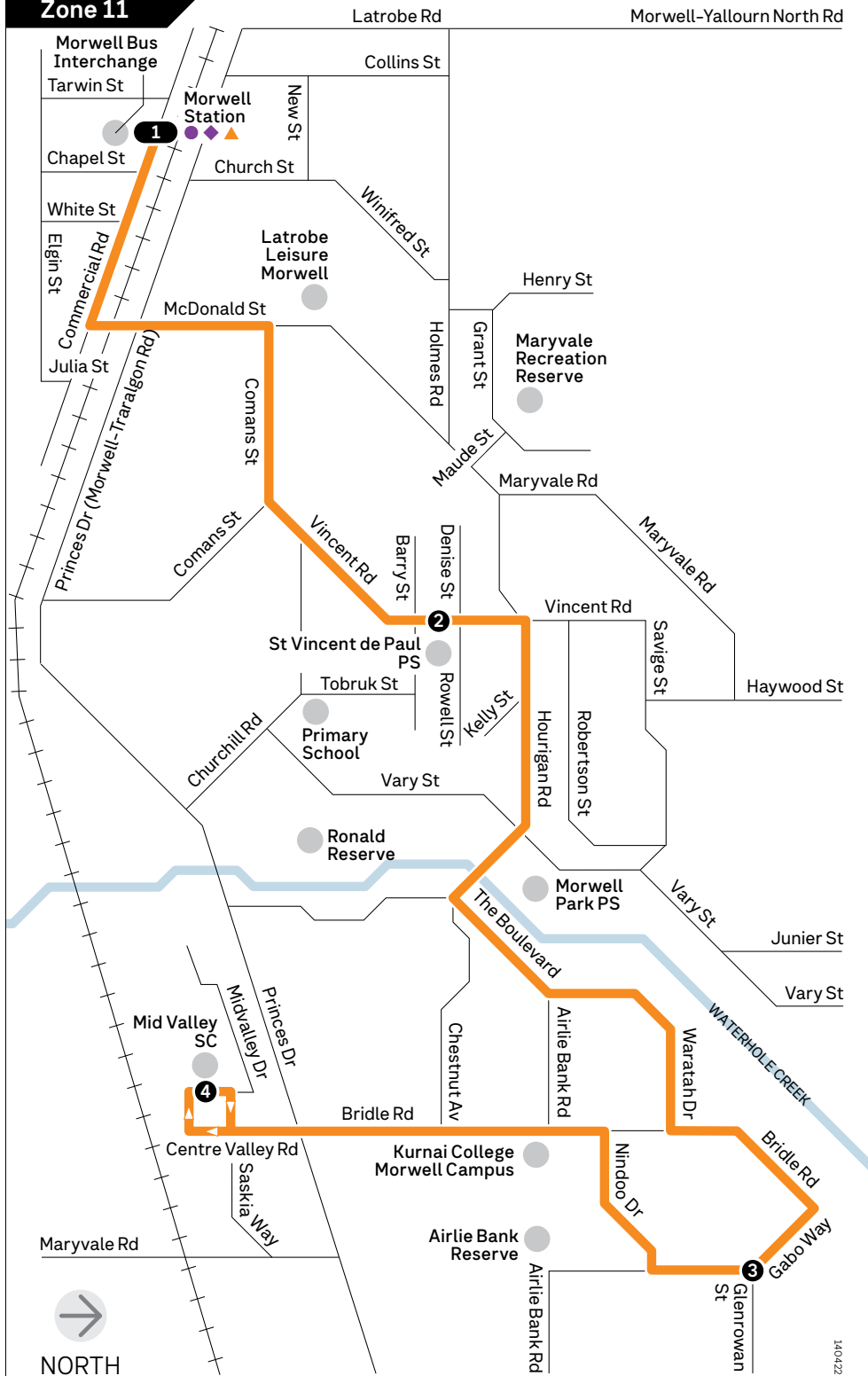
MAP NOT TO SCALE

© Public Transport Victoria 2024

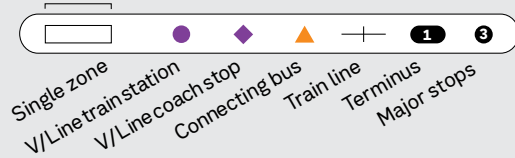
# Morwell – Mid Valley SC

## Route 22 via Hourigan Rd

### Zone 11



Ticketing zone



For more information  
visit [ptv.vic.gov.au](http://ptv.vic.gov.au)  
or call 1800 800 007

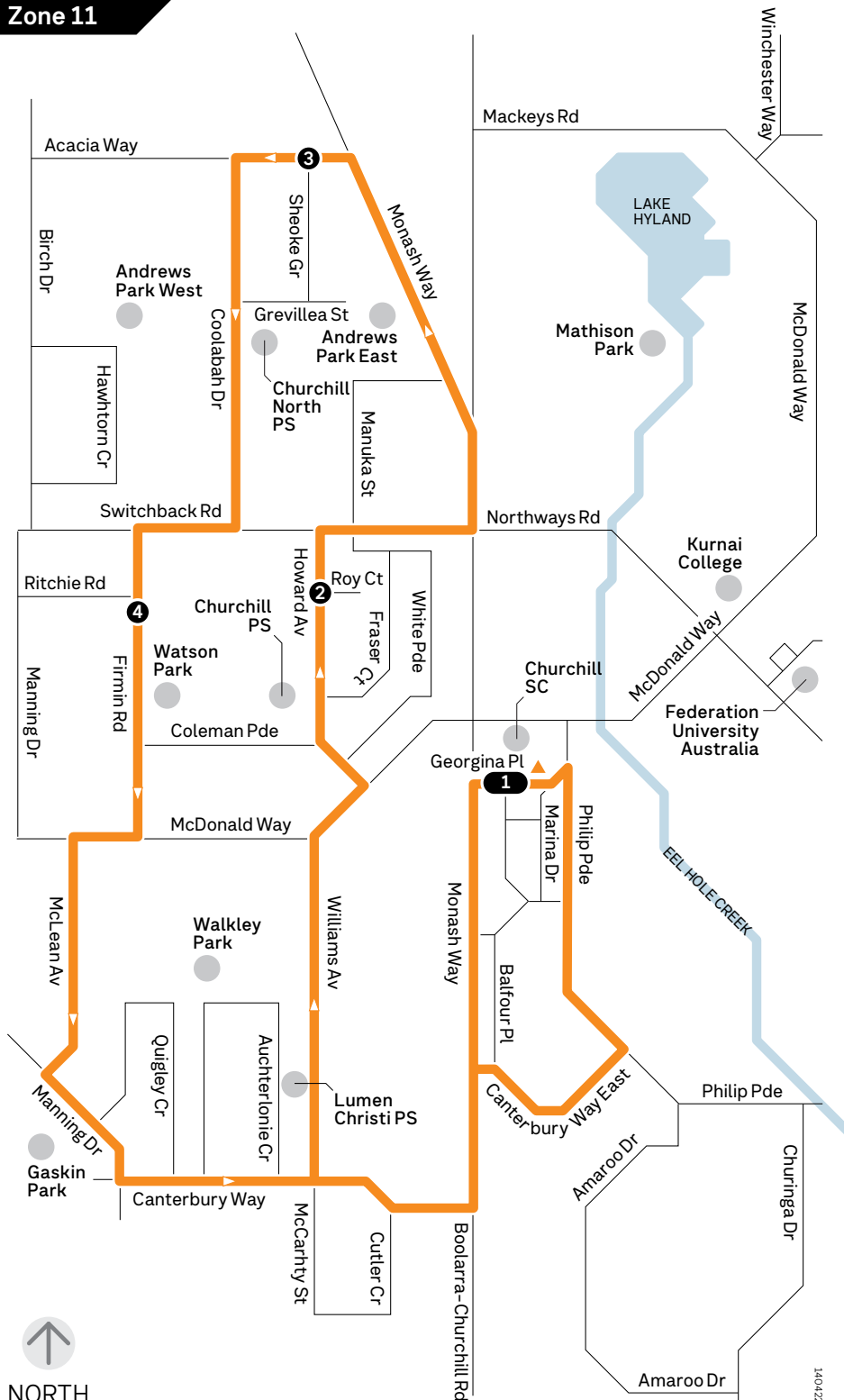
MAP NOT TO SCALE

© Public Transport Victoria 2024

# Churchill town service

Route 30

Zone 11



Ticketing zone

Single zone  
 V/Line train station  
 V/Line coach stop  
 Connecting bus  
 Train line  
 Terminus  
 Major stops

For more information  
 visit [ptv.vic.gov.au](http://ptv.vic.gov.au)  
 or call 1800 800 007

MAP NOT TO SCALE  
 © Public Transport Victoria 2024

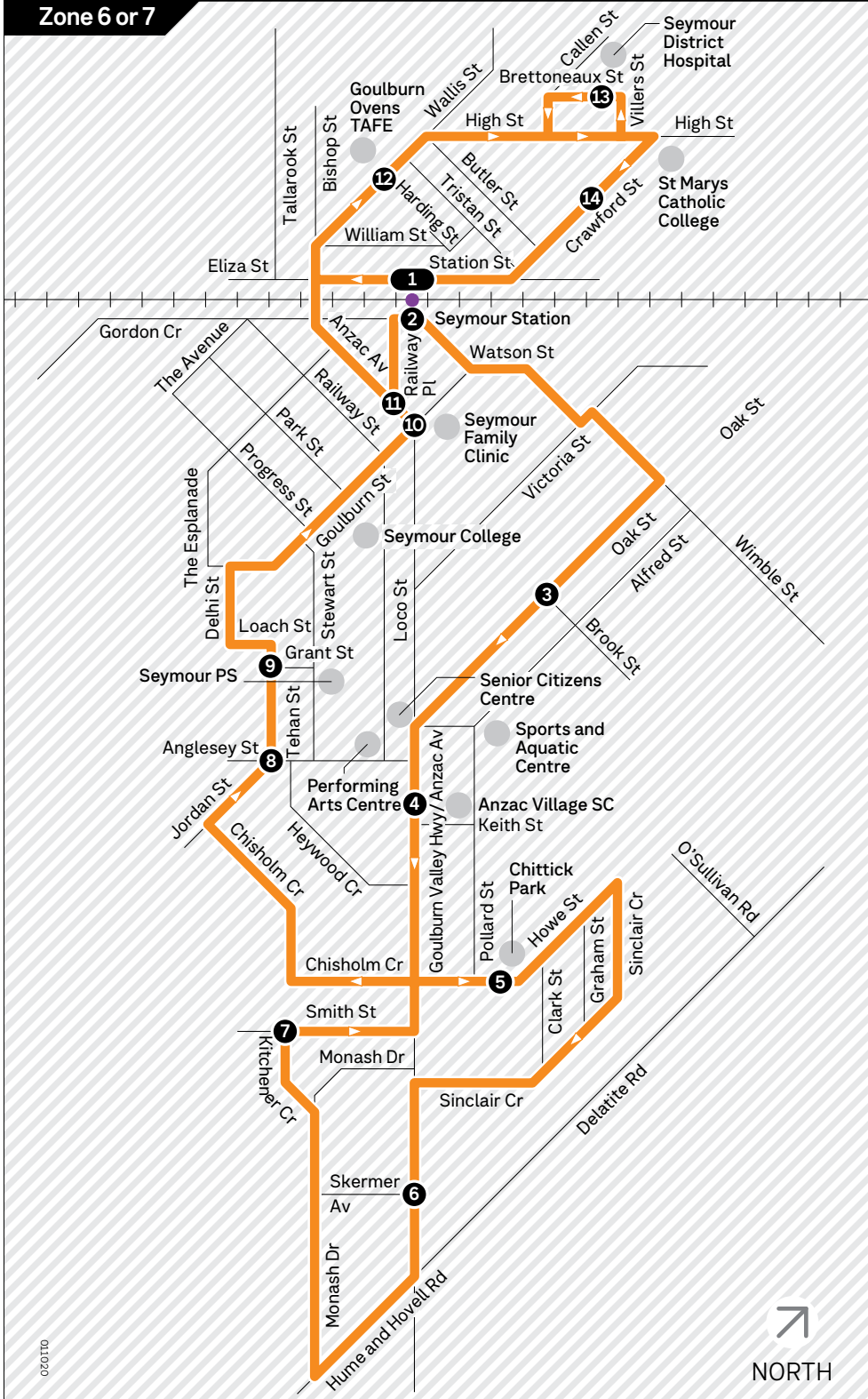
## Part 2G

# Seymour – Seymour East

Route 1

via Oak St > Anzac Av > Seymour Hospital

Zone 6 or 7



**Ticketing zone**

Zone overlap  
 V/L line train station  
 V/L line coach stop  
 Connecting bus  
 Train line  
 Terminus  
 Major stop

For more information visit [ptv.vic.gov.au](http://ptv.vic.gov.au) or call 1800 800 007

MAP NOT TO SCALE  
© Public Transport Victoria 2024

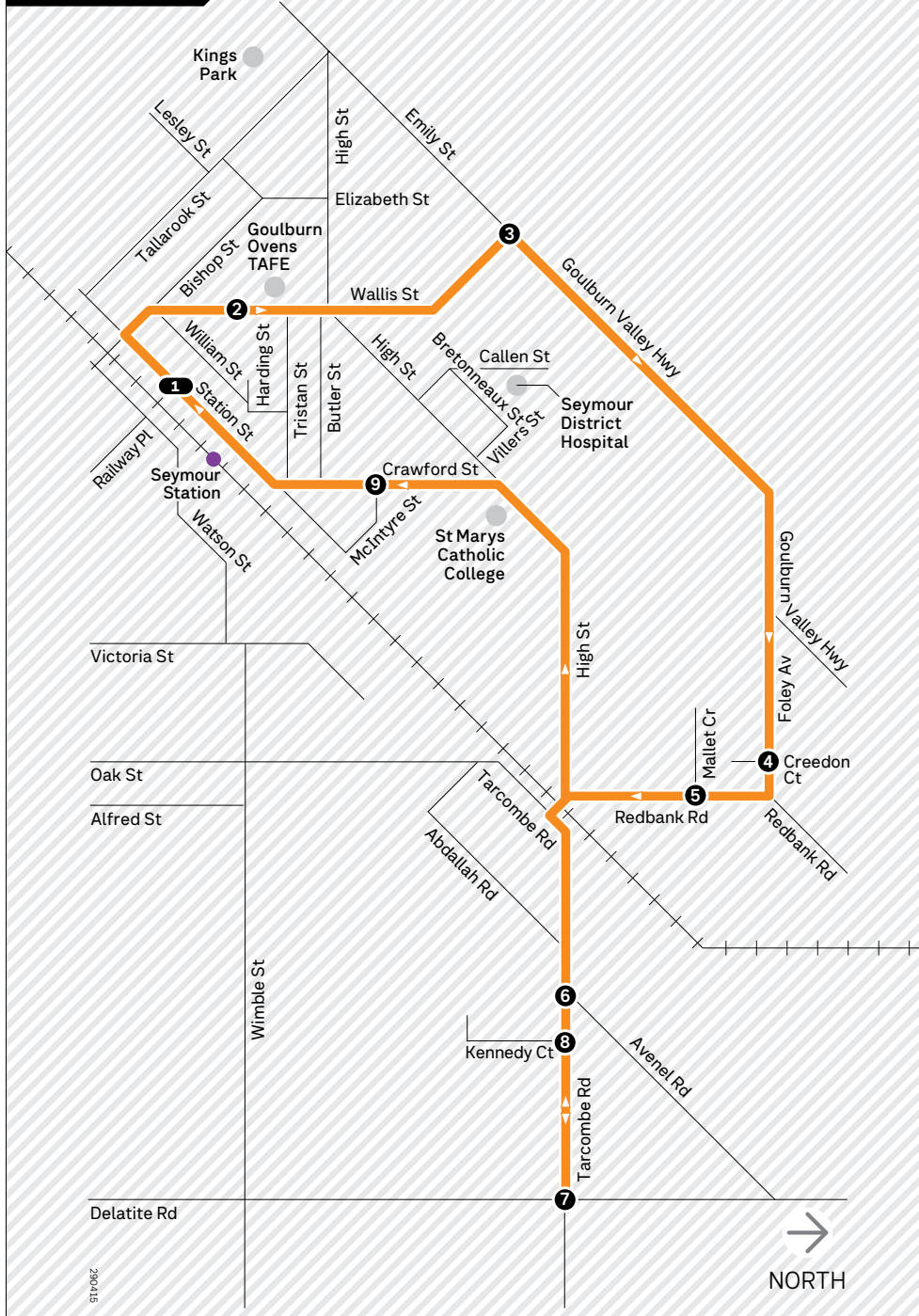


# Seymour – Seymour North

Route 2

via Goulburn Valley Hwy > Tarcombe Rd

Zone 6 or 7



**Zone overlap**

For more information visit [ptv.vic.gov.au](http://ptv.vic.gov.au) or call 1800 800 007 (6am - midnight)

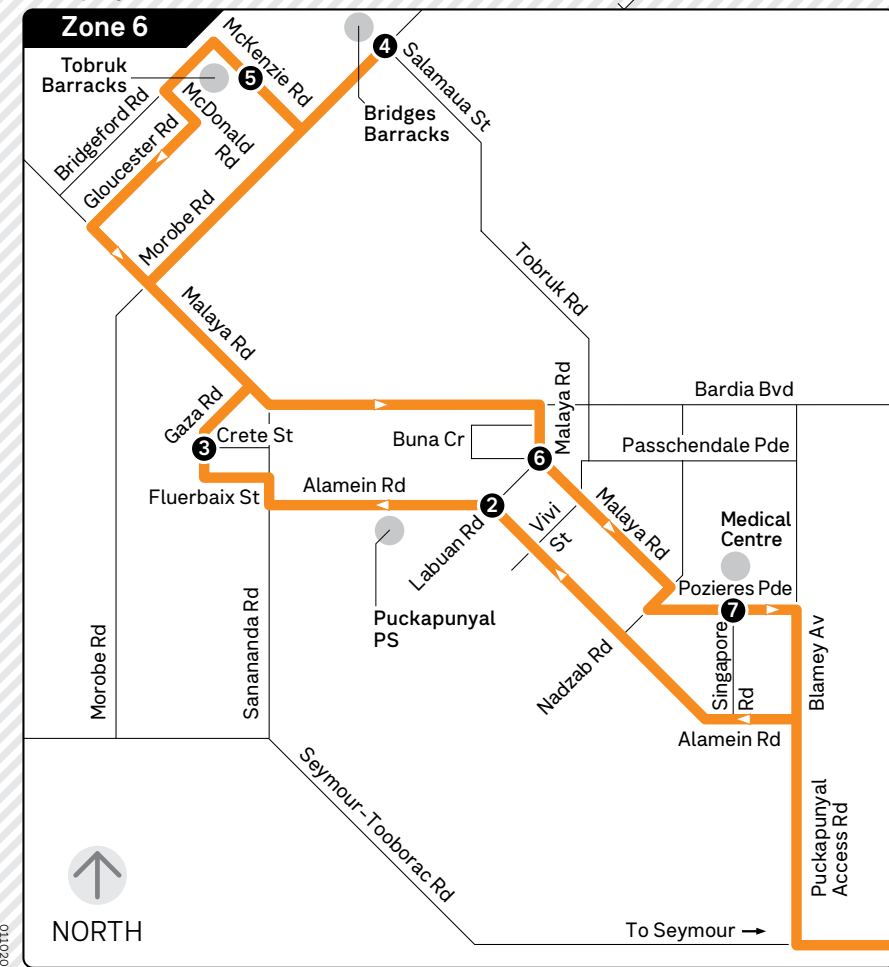
MAP NOT TO SCALE  
© Public Transport Victoria 2024

# Seymour – Puckapunyal

Route 3 via Goulburn Valley Hwy

Zone 6 or 7

●●●●● Route deviation



**Ticketing zones**

●
◆
▲

1
3

**Single zone**  
**Zone overlap**  
 V/Line train station  
 V/Line coach stop  
 Connecting bus  
 Train line  
 Terminus  
 Major stop

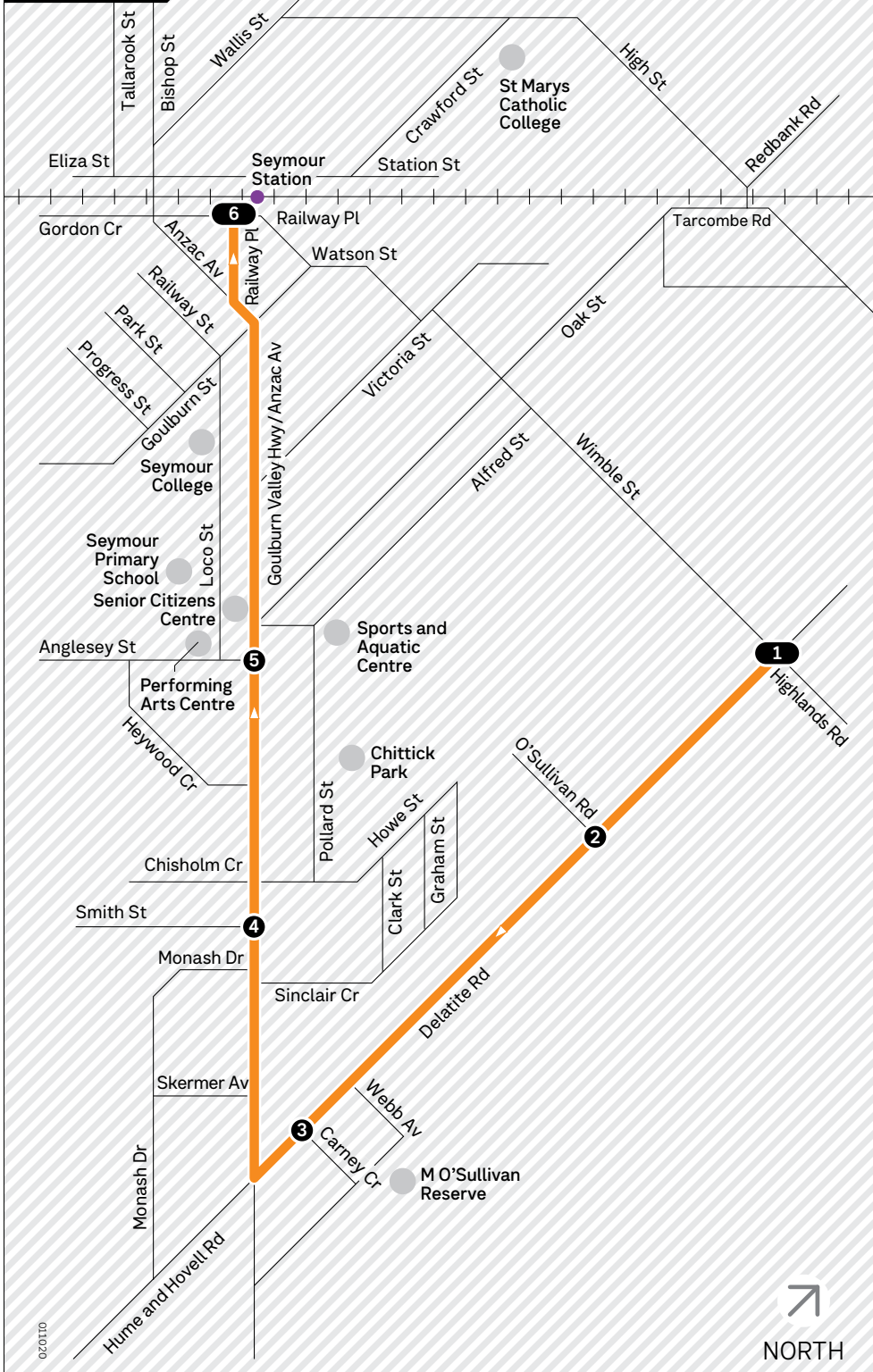
For more information visit [ptv.vic.gov.au](http://ptv.vic.gov.au) or call 1800 800 007

MAP NOT TO SCALE  
© Public Transport Victoria 2024

# Wimble St – Seymour Station (AM peak)

Route 4 via Delatite Rd > Anzac Av

Zone 6 or 7



**Ticketing zone**

Zone overlap

V/L line train station

V/L line coach stop

Connecting bus

Train line

Terminus

Major stop

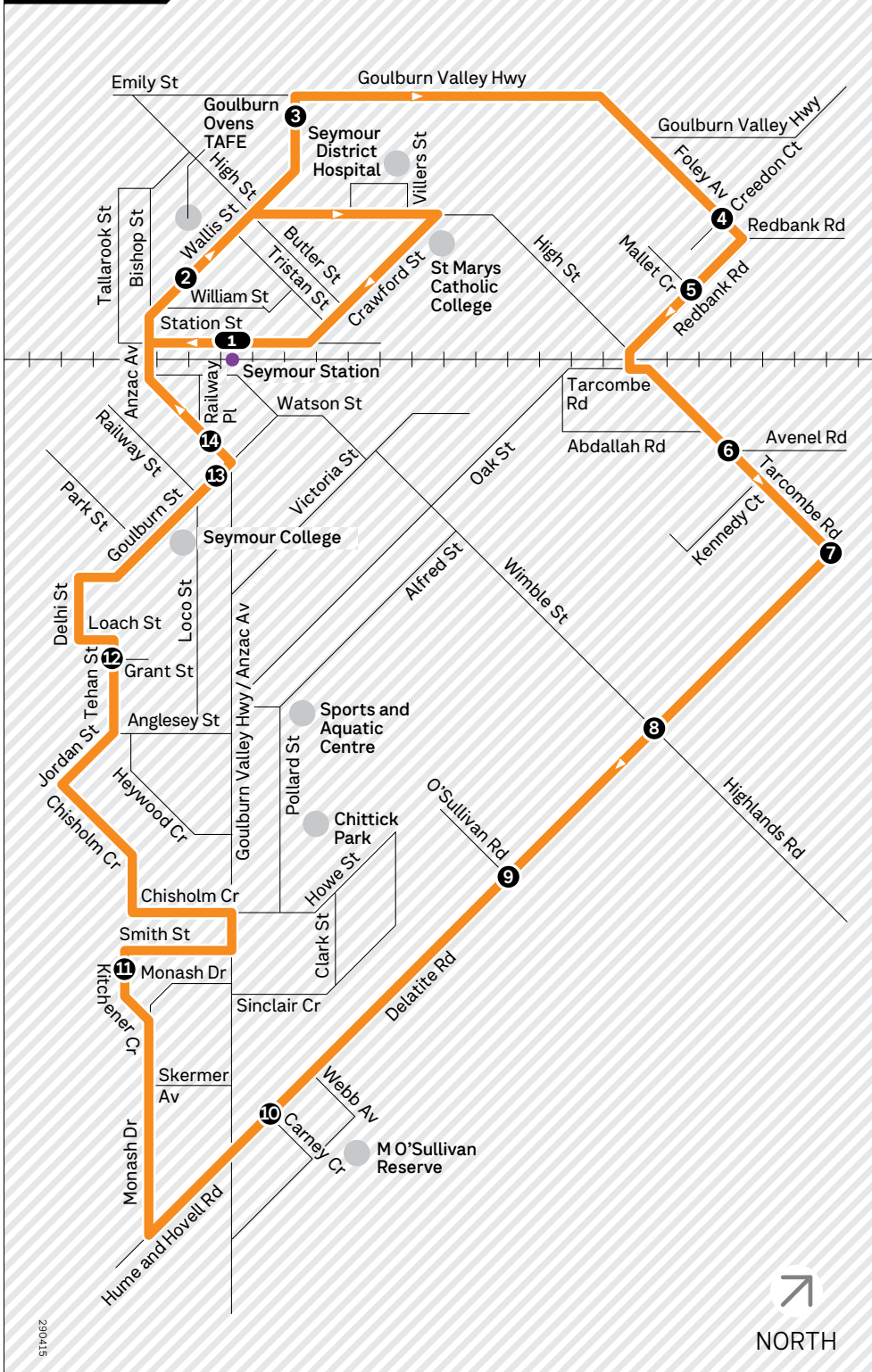
For more information visit [ptv.vic.gov.au](http://ptv.vic.gov.au) or call 1800 800 007

MAP NOT TO SCALE  
© Public Transport Victoria 2024

# Seymour North / East (PM peak)

Route 5 via Delatite Rd > Anzac Av

Zone 6 or 7



**Ticketing zone**

Zone overlap: [diagonal lines]

V/L line train station: [purple circle]

V/L line coach stop: [purple diamond]

Connecting bus: [orange triangle]

Train line: [black cross]

Terminus: [black circle]

Major stop: [black circle with number]

For more information visit [ptv.vic.gov.au](http://ptv.vic.gov.au) or call 1800 800 007 (6am - midnight)

MAP NOT TO SCALE

© Public Transport Victoria 2024

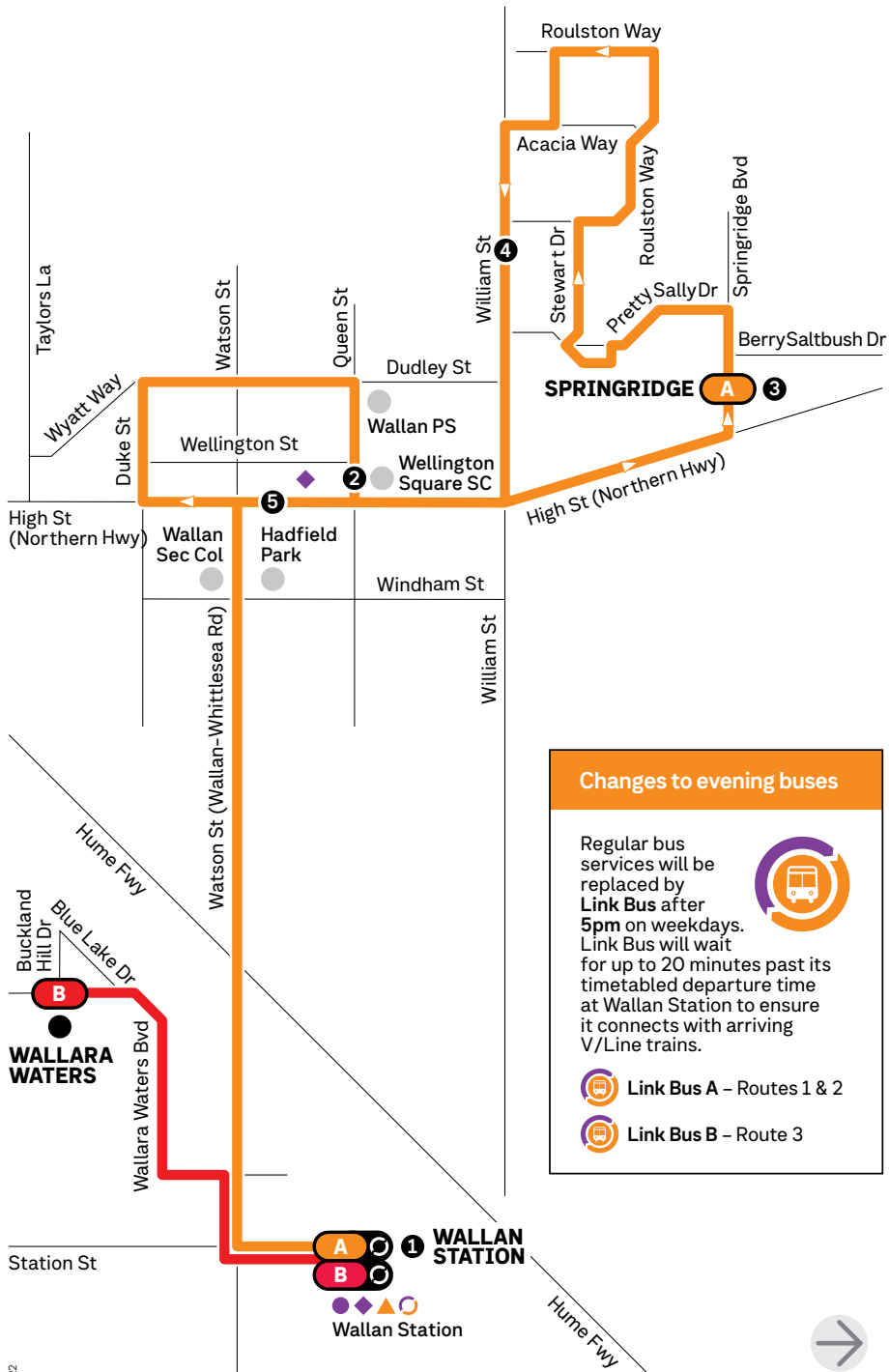
## Part 2H

# Wallan Link Bus Network

Link Bus A Wallan Station > Springridge

Link Bus B Wallan Station > Wallara Waters

## Zone 2



### Changes to evening buses

Regular bus services will be replaced by **Link Bus** after **5pm** on weekdays. Link Bus will wait for up to 20 minutes past its timetabled departure time at Wallan Station to ensure it connects with arriving V/Line trains.



- Link Bus A - Routes 1 & 2
- Link Bus B - Route 3

090922



**Ticketing zone**

**Single zone**

V/Line train station  
V/Line coach stop  
Connecting bus  
Link Bus  
Major stop

For more information visit [ptv.vic.gov.au](http://ptv.vic.gov.au) or call 1800 800 007

MAP NOT TO SCALE  
© Public Transport Victoria 2024

## Part 2I

# Warragul Station – Warragul South

Route 80 via West Gippsland Hospital

Zone 6 & 7



**Ticketing zones**

Single zone (white box)    Zone overlap (hatched box)

V/Line train station (purple circle)    V/Line coach stop (purple diamond)    Connecting bus (orange triangle)    Train line (plus sign)    Terminus (circle with 1)    Major stop (circle with 3)

For more information visit [ptv.vic.gov.au](http://ptv.vic.gov.au) or call 1800 800 007

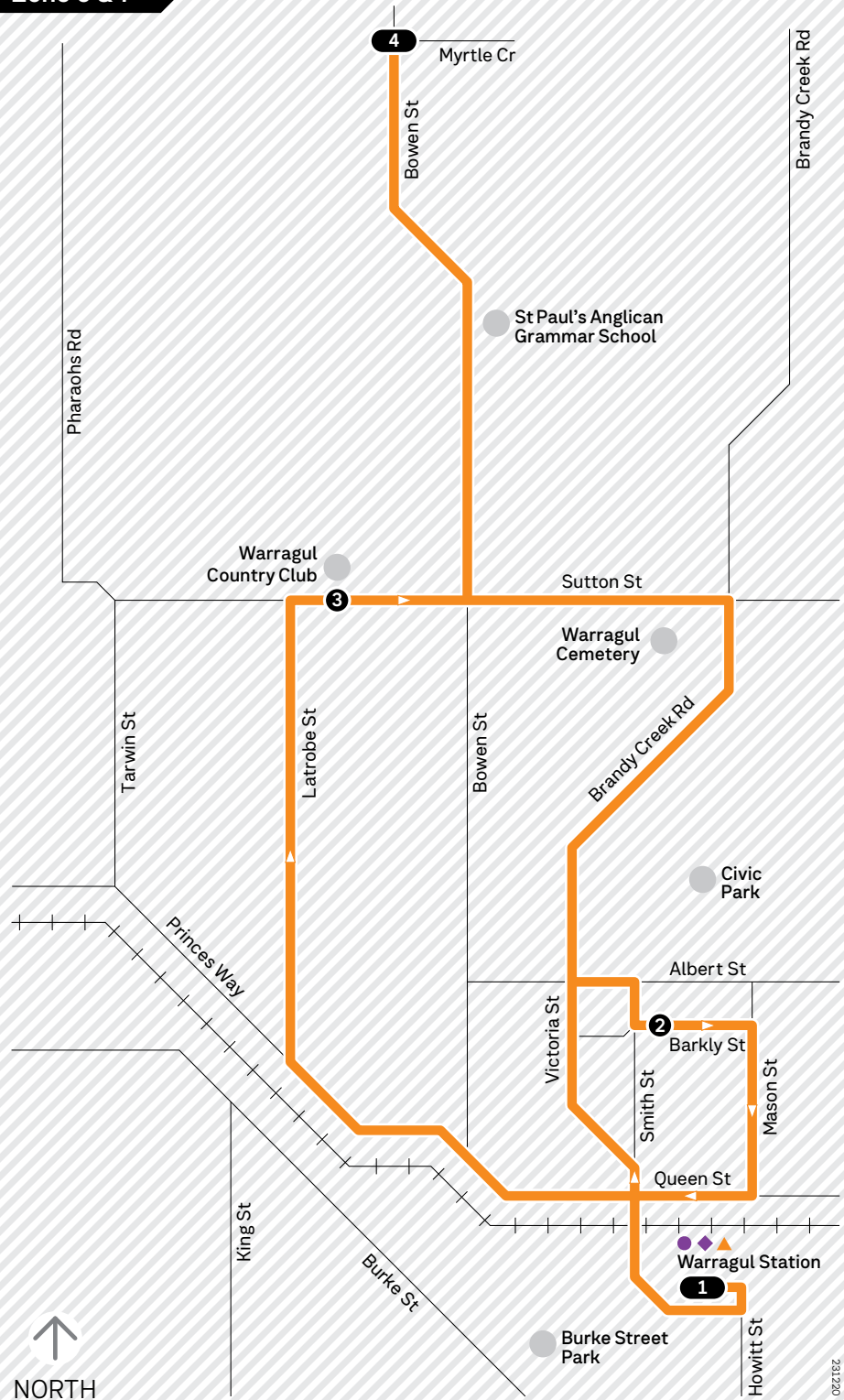
MAP NOT TO SCALE  
© Public Transport Victoria 2024



# Warragul Station – Warragul North

Route 81 via Latrobe St

Zone 6 & 7



**Ticketing zones**

●
◆
▲
+
1
3

**Single zone**  
**Zone overlap**  
 V/Line train station  
 V/Line coach stop  
 Connecting bus  
 Train line  
 Terminus  
 Major stop

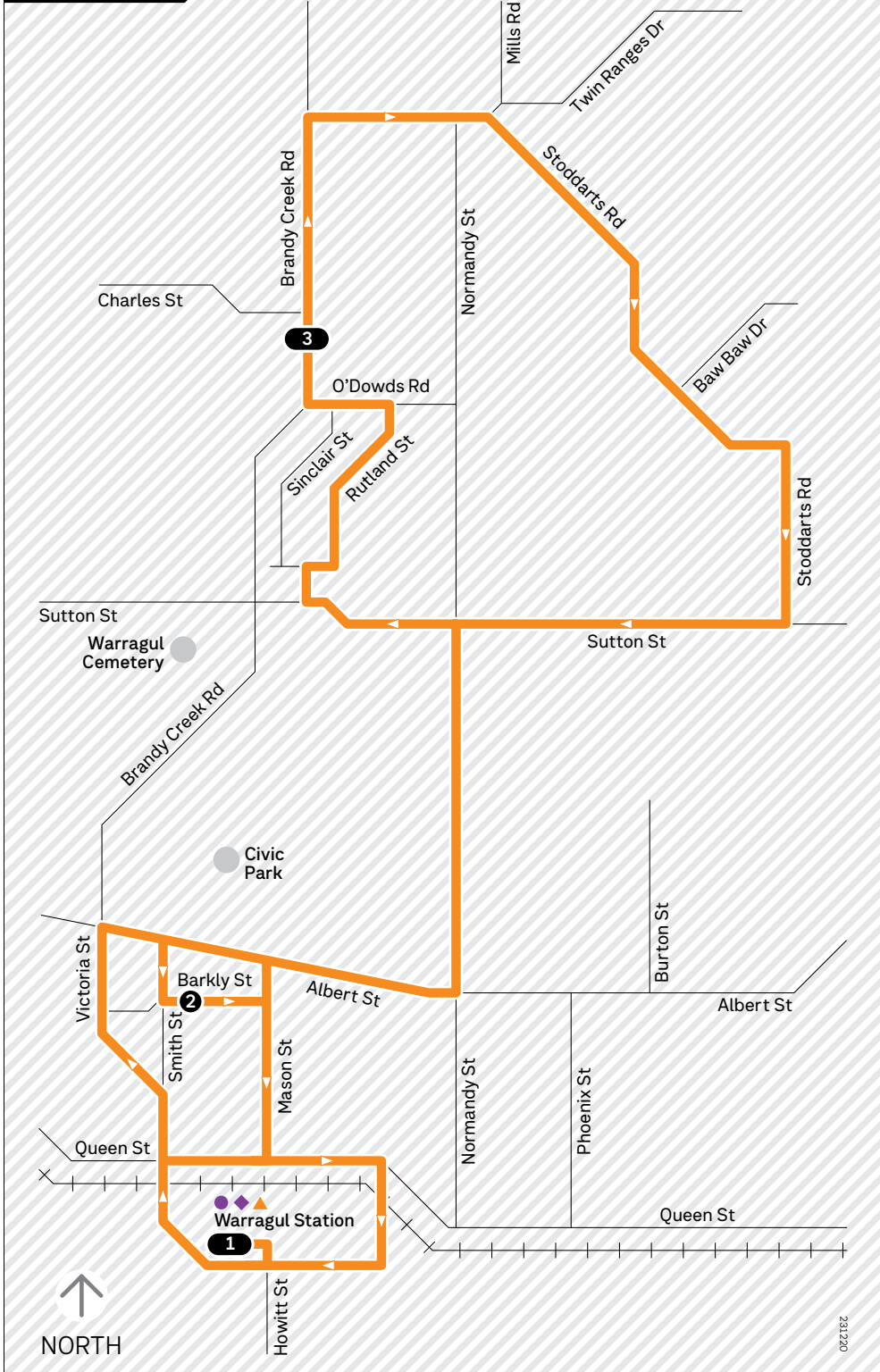
For more information visit [ptv.vic.gov.au](http://ptv.vic.gov.au) or call 1800 800 007

MAP NOT TO SCALE  
© Public Transport Victoria 2024

# Warragul Station – Warragul North

Route 82 via Stoddarts Rd

Zone 6 & 7



**Ticketing zones**

Single zone (white box)    Zone overlap (hatched box)

V/Line train station  
 V/Line coach stop  
 Connecting bus  
 Train line  
 Terminus  
 Major stop

For more information visit [ptv.vic.gov.au](http://ptv.vic.gov.au) or call 1800 800 007

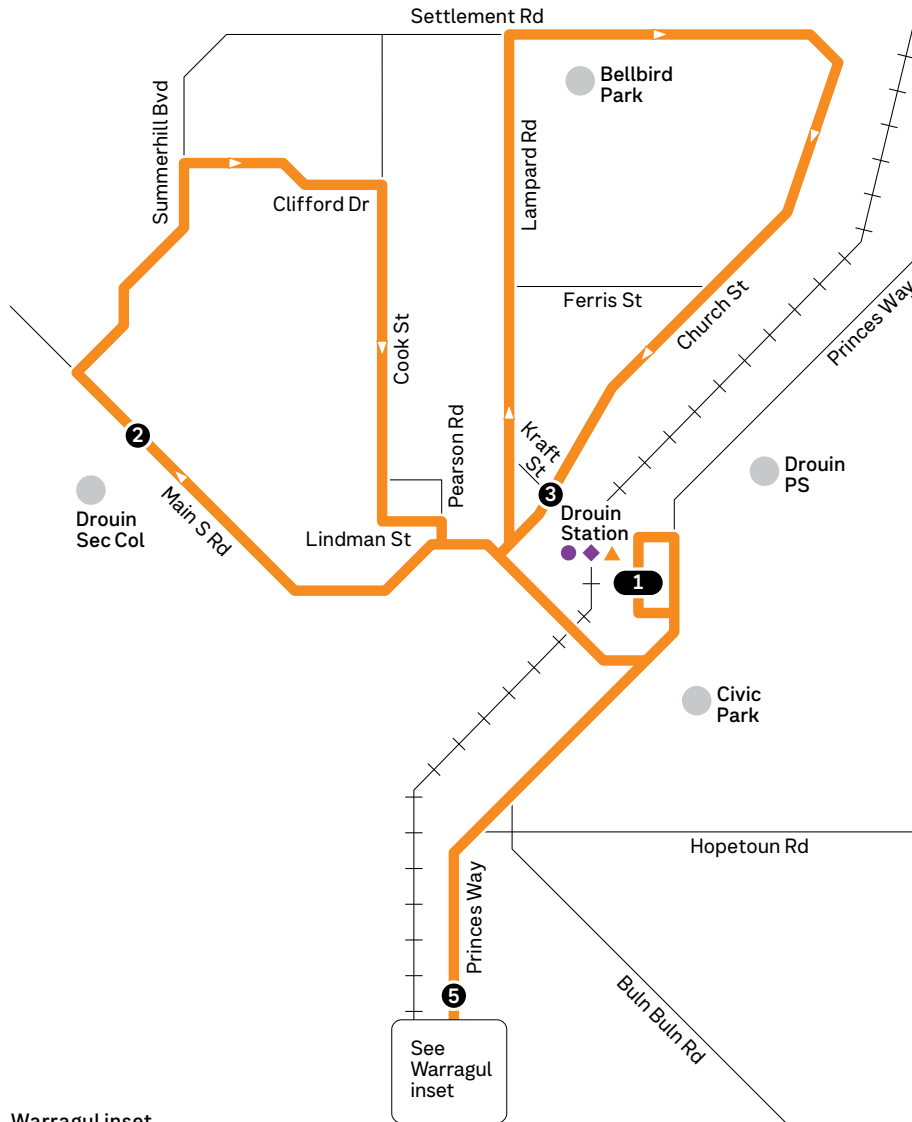
MAP NOT TO SCALE  
© Public Transport Victoria 2024



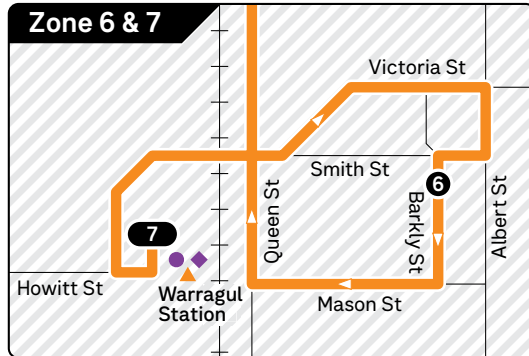
# Warragul Station – Drouin Station

Route 85 via Drouin South

Zone 6



Warragul inset



231220



Ticketing zones

Single zone (white box)    Zone overlap (hatched box)

● V/Line train station   
 ◆ V/Line coach stop   
 ▲ Connecting bus   
 + Train line   
 1 Terminus   
 3 Major stop

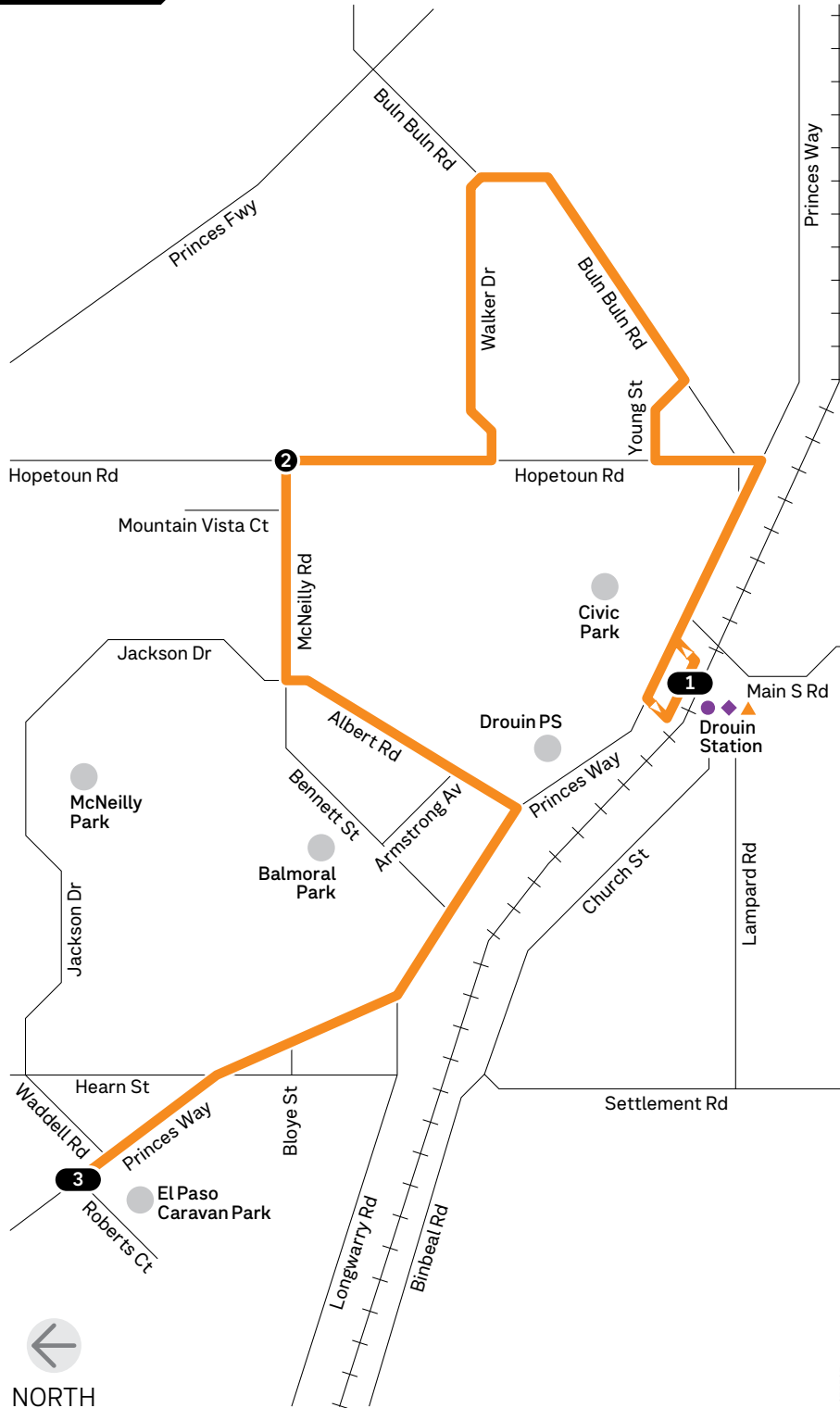
For more information visit [ptv.vic.gov.au](http://ptv.vic.gov.au) or call 1800 800 007

MAP NOT TO SCALE  
© Public Transport Victoria 2024

# Drouin Station – Drouin North

Route 86 via McNeilly Rd

Zone 6



Ticketing zone

Single zone

V/L line train station

V/L line coach stop

Connecting bus

Train line

Terminus

Major stop

For more information visit [ptv.vic.gov.au](http://ptv.vic.gov.au) or call 1800 800 007

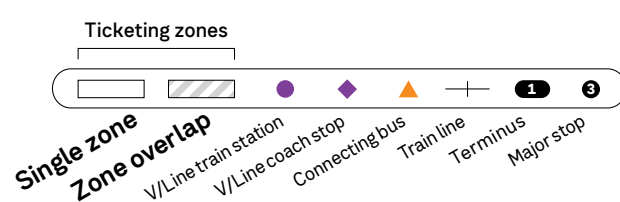
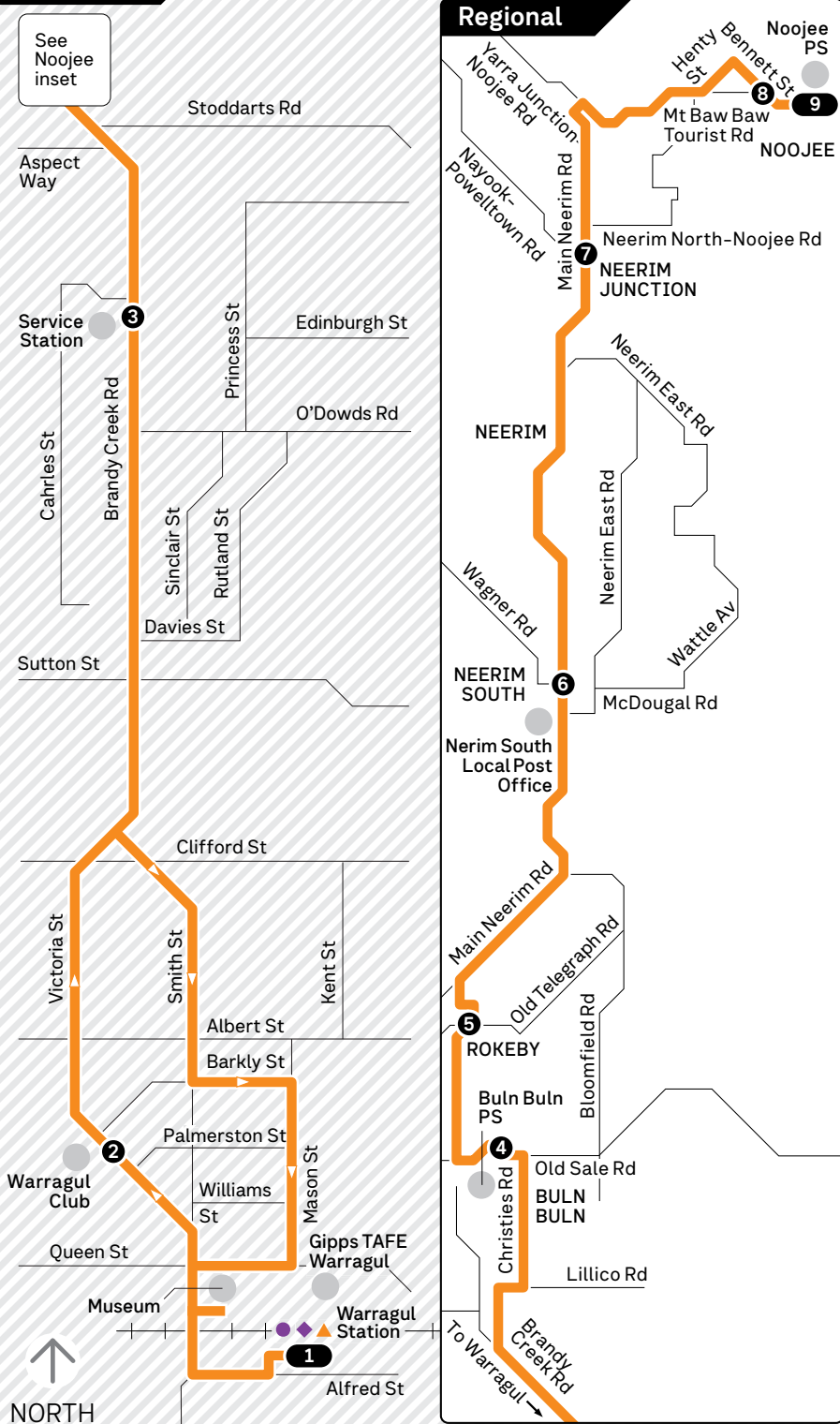
MAP NOT TO SCALE  
© Public Transport Victoria 2024

# Warragul Station – Noojee

Route 89

via Main Neerim Rd > Brandy Creek Rd

Zone 6 & 7



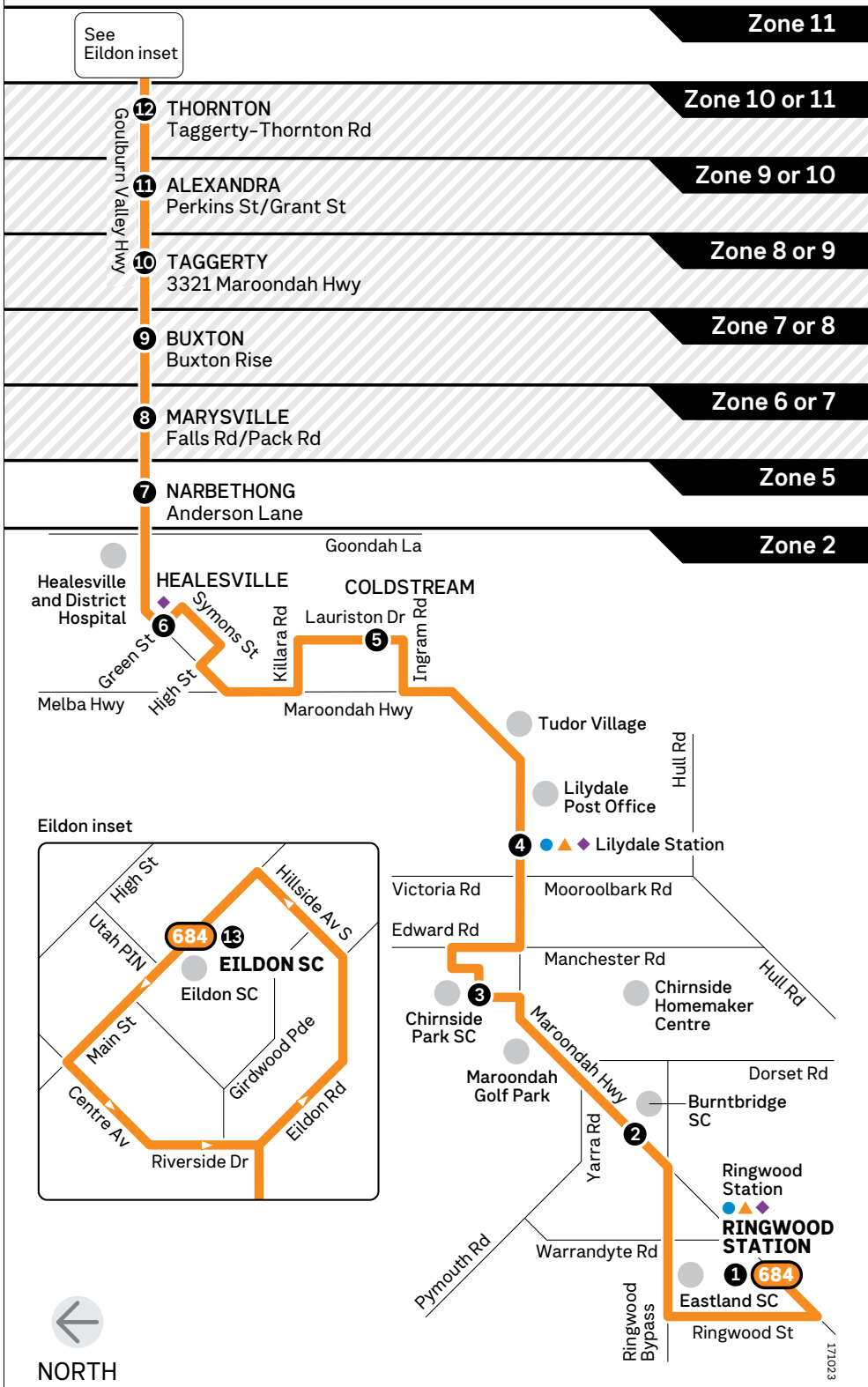
For more information visit [ptv.vic.gov.au](http://ptv.vic.gov.au) or call 1800 800 007

MAP NOT TO SCALE  
© Public Transport Victoria 2024

## Part 2J

# Ringwood Station – Eildon SC

Route 684 via Alexandra > Healesville



**Ticketing zones**

Single zone (white box)    Zone overlap (hatched box)

Connecting train (blue circle)    Connecting tram (green square)    Connecting bus (orange triangle)    Connecting V/Line train (purple diamond)    Connecting V/Line coach (purple diamond)    Major stop (circle with 1)

For more information visit [ptv.vic.gov.au](http://ptv.vic.gov.au) or call 1800 800 007

MAP NOT TO SCALE  
© Public Transport Victoria 2024



For more information visit [ptv.vic.gov.au](https://ptv.vic.gov.au)  
or call **1800 800 007**.

If you're deaf, or have a hearing or speech  
impairment, contact us through the National  
Relay Service – for more information,  
visit [relayservice.gov.au](https://relayservice.gov.au)



For other languages visit [ptv.vic.gov.au/languages](https://ptv.vic.gov.au/languages)  
or call **9321 5450**.



Department  
of Transport  
and Planning